

September 19, 1989
1092H/HK/rr

INTRODUCED BY: PAUL BARDEN

PROPOSED NO.: 89 - 639

ORDINANCE NO. **9162**

AN ORDINANCE relating to Vashon-Maury Island, redesignating roads and designating previously undesignated roads; repealing Resolution 16622 (part) as pertaining to Vashon-Maury Island, and as amended.

BE IT ORDAINED BY THE COUNCIL OF KING COUNTY:

SECTION 1. A. The Vashon-Maury Island road designation plan, which is attached as Appendix A to this ordinance and illustrated in the official Vashon-Maury Island road index maps attached as Appendix B to this ordinance, is adopted as the official overall system of road designations for Vashon-Maury Island.

B. The official copy of the Vashon-Maury Island road designation plan and maps are to remain in the offices of the King County building and land development division.

C. All subsequent road designations and redesignations for Vashon-Maury Island shall be processed as set forth in K.C.C. 16.08.010-090.

SECTION 2. Resolution 16622, as amended (part), as pertaining to Vashon-Maury Island, and all other formal or informal road designations on Vashon-Maury Island, are hereby repealed.

SECTION 3. Should any section, subsection, paragraph, sentence, clause or phrase of this ordinance be declared unconstitutional or invalid for any reason, such decision shall not affect the validity of the remaining portion of this ordinance.


SECTION 4. K.C.C. 16.08 was not intended to apply to areawide street designations. It was intended to be used for name changes to specific streets initiated by property owners. For this reason, the public notice procedures of K.C.C. 16.08 will not be followed. Notice to persons affected by this ordinance has been accomplished by postcards detailing the process, extensive local newspaper coverage, and active community involvement. Subsequent notice to property owners after the passage of this ordinance will be done by the building and land development division in conjunction with the U.S. Postal Service.

SECTION 5. This ordinance shall take effect on January 1, 1990, or when the department of public works certifies that new road signing has been completed on the island, whichever comes first.

INTRODUCED AND READ for the first time this 7th day of August, 1989.

PASSED this 2nd day of October, 1989.

KING COUNTY COUNCIL
KING COUNTY, WASHINGTON



Chairman

ATTEST:



Clerk of the Council

APPROVED this 17th day of October, 1989.


King County Executive

\$16,000

APPENDIX A TO PROPOSED ORDINANCE
NO. 9162

**PROPOSED VASHON-MAURY ISLAND
ROAD DESIGNATION PLAN**

**KING COUNTY BUILDING AND LAND DEVELOPMENT DIVISION
PARKS, PLANNING AND RESOURCES DEPARTMENT
3600 - 136th Place Southeast
Bellevue, Washington 98006-1400**

July 1989

**VASHON-MAURY ISLAND ADDRESSING PROJECT
AND ROAD DESIGNATION PLAN**

King County Building and Land Development Division (BALD) is now completing its approximately year-long project to designate roads (give them numbers and names) and assign building addresses on Vashon-Maury Island. The island is the last remaining sizable area in populated King County where the established grid system has not been fully in use.

For the sake of public safety, uniformity, efficient administration and public convenience, King County has always looked toward extending the grid system to the island. In the past, however, residents were apprehensive that changing road names to numbers would diminish the island's charm and tradition. As explained below, BALD believes that the island public is now willing to accept uniform road designations and addresses.

Background and History

King County's policy is to designate roads and assign addresses according to the grid system first adopted in 1938. Most King County roads were designated and addresses assigned in the early 1970s, and new roads and buildings since then fit into the system. Over the years, some Vashon-Maury roads have been designated and signed, and addresses have been assigned when BALD issued building permits. Many of the road designations have never actually been used on the island, however. Geographical addresses are not in general use, mail delivery is by route and box, and many residents have post office boxes.

Since King County adopted the 911 emergency communications system in late 1985, interest in standardizing road designations and addresses has grown among the island public, as well as among those who provide emergency services. Precious minutes, sometimes lives, can be saved if an aid car or police car can hurry to a known intersection, rather than check a map or an index -- or depend on vague descriptions of neighboring landmarks.

There was some interest in including funding for the project in a recent budget, but the attempt failed. Early in the current administration, County Executive Tim Hill suggested at a Vashon-Maury Community Council meeting that perhaps a community-based effort could succeed at a lower cost and be more acceptable to islanders. On December 21, 1987, the community council held a public meeting on the issue. Following the meeting, where various points of view were expressed in a lively discussion, the community council president appointed an addressing committee composed of island residents. Their charge was to research existing names, determine which roads should be designated by names and which by numbers, and propose those designations to the community council and BALD. The committee included representatives of history- and tradition-minded residents, as well as those from emergency and delivery services. The following persons have served on the committee (committee members' affiliations are shown for identification purposes; they were not necessarily official representatives):

Reed Fitzpatrick, Chairman; Vashon Heritage Association; U.S. Postal Service
Richard Alberthal, Sergeant, King County Department of Public Safety
Mary Jo Barrentine, Vashon Heritage Association
Marion Fitch, Member, Vashon-Maury Community Council
Jim Garrison, Concerned Citizen
Craig Harmeling, Chief, King County Fire District No. 13
Pat Longhi, Concerned Citizen
Sharon Munger, United Parcel Service
Eugene Smith, Vashon Heritage Association
David Vogel, President, Vashon-Maury Community Council
Kelly Wheat, King County Public Works, Roads, Retired
Judy Whitney, Concerned Citizen

The committee's effort was guided by the following general principles:

1. Names should reflect history or geography, be accurate, and be in the most simple form.

2. Each road should have one designation (many island roads have been known by two or more names).
3. Designations should not honor living persons.
4. Logic demanded that some existing names should be numerical designations.

Recognizing that it would be better to use names agreed upon by the community -- most of them in continuous use for many years -- than to continue with the existing chaotic situation, BALD has cooperated with the committee. At the same time, we have successfully urged that a majority of the roads be numbered, and that names be limited to the traditional and familiar, keeping in mind the needs of emergency and delivery personnel, as well as others looking for addresses.

The Project

The addressing committee met twice monthly from March through September 1988 to pursue its tasks. BALD personnel attended committee meetings, but generally did not participate in the discussions. The full community council held public meetings on June 13 and 20, in different parts of the island, to gather public input in addition to that already collected. By August, the committee's initial task was essentially complete -- designations had been agreed upon for all qualified roads. Appendix B is a list of the named roads, and Appendix D briefly describes the historical significance of the names.

In August 1988, BALD hired a staff of six island residents as geodata technicians and geodata recorders. They have been supervised by a BALD project manager, who has visited the island usually weekly, and kept in touch by phone daily. In September a temporary office opened in the Ober Park Building; it has been staffed during regular office hours since. After training by BALD's permanent addressing staff, the technicians first located all buildings and driveways using a foot meter, and then went on to assign addresses to residences and businesses.

As a result of field checking, the staff found some places where technical considerations made the proposed road designations impractical. Staff and committee met together monthly through December, discussing these problems and reaching satisfactory compromises. Meanwhile, BALD's regular addressing staff reviewed the Vashon staff's field work and mapping and helped with problems and unusual situations.

Public Review

On November 21, 1988 the community council held a public meeting on the proposed designations. A map showing them was published in advance in the local newspaper, the Vashon-Maury Island Beachcomber, and also was posted in public places. The newspaper notice urged citizens to send any further road designation suggestions to the community council -- the last chance. A mailing by BALD was sent to the approximately 4,300 households and businesses on the island which receive mail, announcing the public meeting and letting recipients know that this was their chance to comment on street designations. The mailing also informed people that their addresses would be changing from rural routes and box numbers to street addresses based on the King County grid.

Those people attending the community council meeting voted to recommend changing some road designations from numbers to names. The addressing committee, addressing technicians and geodata technicians found almost all of these changes to be feasible. The final result is that approximately one-third of Vashon-Maury Island's roads are proposed to be designated by names, the rest by numbers. See Appendix A-1 for a map and Appendices A-2 and C for lists of all designated roads.

In addition to public meetings and committee work, more than 50 articles and letters from various sources published in the Beachcomber have helped keep the project in the public eye. On June 1, 1989, the Beachcomber published the map (now Appendix A-1) showing all the proposed road designations, with an informative article on the addressing process.

Road Designation Plan

The road designation plan which is the result of the cooperative efforts of the Vashon-Maury Community Council Addressing Committee and BALD staff must be acted upon by the King County Council before it can become effective. Although individual building addresses do not need Council action, they cannot go into effect until road designations have been settled.

Proposed road designations are illustrated on a large, three-sheet Road Index Map of Vashon-Maury Island which is Appendix B to the road designation ordinance. It will be available at the appropriate Council meetings and hearings and will thereafter remain in BALD's offices.

The map entitled Proposed Vashon-Maury Island Road Designations, attached hereto as Appendix A-1, together with Appendix A-2, the Vashon-Maury Island Road Map Index, contains the same information.

Environmental Review

A SEPA checklist was prepared, and a Declaration of Non-Significance was issued on June 29, 1989. The public comment and appeal period ended on July 19, and no appeals were filed.

Future Related Activities

After the proposed ordinance is acted upon, this plan will become official policy for all of Vashon-Maury Island. Over time, it can be updated by the King County Council under the provisions of KCC 16.08, Road Names and Addressing Buildings.

To fully implement the addressing project, the following steps will be needed:

1. New road signs must be fabricated and installed by Public Works before new addresses can become effective. A draft ordinance appropriating funds for this purpose is included in this package.
2. BALD must notify owners and occupants of buildings of their new addresses.
3. BALD must notify public agencies and utilities of new addresses on the island.

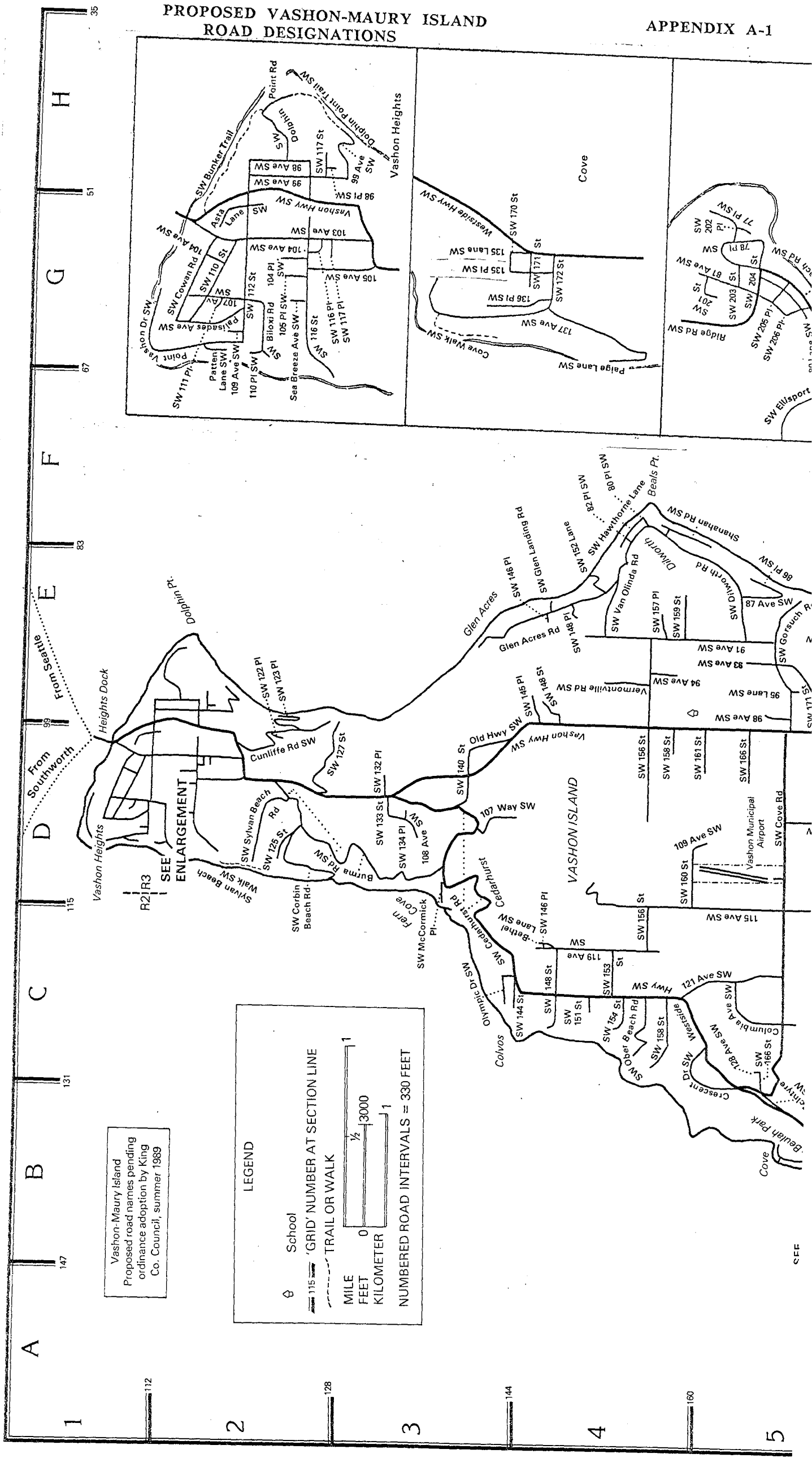
Those involved in the addressing project have worked throughout with various King County agencies, such as Public Works, Assessments, Records and Elections, and Systems Services to help ensure that the project does not disrupt their work and that the results will be convenient for their use. Efforts have also been made to keep other interested parties, such as the Postal Service and utility companies, informed and involved.

BALD's major effort will conclude with notification of addresses, but some minor support will be provided to such community efforts as:

1. Computerized upgrading of addresses for emergency call-ins and responses by local emergency services.
2. Changing by the U.S. Postal Service to use of the new addresses for mail delivery. Information on requirements for new numbers on mailboxes and related matters must be disseminated.
3. Programs to encourage building owners and residents to post their new addresses at building entrances, as required by the King County Code (K.C.C. 16.08.050). Some island organization may offer the service of mounting addresses.
4. Educational programs with special attention to schools, the elderly, and the disabled to inform everyone of the necessity of using new addresses and to be sure all understand the use of the 911 system.

PROPOSED VASHON-MAURY ISLAND ROAD DESIGNATIONS

APPENDIX A-1



Vashon-Maury Island
Proposed road names pending
ordinance adoption by King
Co. Council, summer 1989

LEGEND

- School
- GRID NUMBER AT SECTION LINE
- TRAIL OR WALK
- MILE
- FEET
- KILOMETER
- NUMBERED ROAD INTERVALS = 330 FEET

SEE

Named roads:

ASTA LANE SW	D-1,2	SW MAURY PARK RD	F-9
SW BACHELOR RD	C-13	McLEAN RD SW	E-6
SW BANK RD	C,D,E-5	SW McCORMICK PL	D-3
SW BATES RD	B-10	McINTYRE RD SW	B-5
BATES WALK SW	B-11	MELCHERT WY SW	F-8,9
SW BAYVIEW RD	E-10	MONUMENT RD SW	E-7,8
BEALL RD SW	E-6,7	SW NORTHILLA RD	D-12,13
BETHEL LN SW	C-4	SW NORTHILLA TR	D,E-13
SW BILOXI RD	D-2	SW OBER BEACH RD	C-4
SW BUNKER TRAIL	D-1, E-2	OLD HWY SW	D-3
BURMA RD SW	D-2,3	OLD MILL RD SW	C-7,8,9,10
SW BURTON DR	D,E-9	OLYMPIC DR SW	C-3
SW CAMP SEALTH RD	B-11	PAIGE LN SW	B-5
CAREY RD SW	B-9	PALISADES AVE SW	D-1
SW CASTER RD	B-10	PATTEN LN SW	D-1
SW CEDARHURST RD	C,D-3	PILLSBURY RD SW	C-11
SW CEMETERY RD	C,D,E-7	SW POHL RD	B-13
CHAUTAUQUA BEACH RD SW	E-7,8, F-7	SW POINT PINER RD SW	E-12
COLUMBIA AV SW	C-5	SW POINT ROBINSON RD	F,G,H-9, H-10
COMMONS RD SW	C-6	POINT VASHON DR SW	D-1
SW CORBIN BEACH RD	D-2	PORTAGE WAY SW	F-8
SW COVE RD	B,C,D-5	SW QUARTERMASTER DR	D-9, E,F-8
COVE WALK SW	B-5	RAYMOND RD SW	A-9
SW COWAN RD	D-1	SW REDDINGS BEACH RD	B-9
CRESCENT DR SW	C-5	RIDGE RD SW	E-6,7
SW CROSS LANDING RD	A,B-9	ROBINWOOD RD SW	B-6,7
CUNLIFFE RD SW	D-2	SANDY SHORES DR SW	E-12
DEPPMAN RD SW	F-9	SEA BREEZE AV SW	D-2
SW DILWORTH RD	E-5, F-4	SHANAHAN RD SW	F-4
SW DOCK ST	D,E-11	SW SHAWNEE RD	C-10
DOCKTON RD SW	E-8,11, F-8,9,10	SINGER RD SW	C,D-7
SW DOLPHIN POINT RD	E-2	SW SOPER RD	E-5
DOLPHIN POINT TR SW	E-2	SW SPRING BEACH RD	B-12
DUGWAY RD SW	D,E-8	STUCKEY AV SW	D-11
SW ELISHA LN	E-8	SW SUMMERHURST RD	E-12
SW ELLISPORT RD	E-7,8	SUMMERHURST WALK SW	E-12
GLEN ACRES RD SW	E-3,4	SUNSET RD SW	B-6
SW GLEN LANDING RD	E-4	SW SYLVAN BEACH RD	D-2
GOLD BEACH RD SW	F-11	SYLVAN BEACH WALK	D-2
SW GORSUCH RD	F-11	SW TAHLEQUAH RD	B-13
HAKE RD SW	D-11,12	THORSON RD SW	B,C-6
SW HARBOR DR	E-9,10	SW TILlicum LN	D-9
SW HAWTHORNE LN	F-4	TRAMP HARBOR RD SW	F-8
HIGHLAND AV SW	E-8	SW VAN OLINDA RD	E,F-4
KINGSBURY RD SW	F-9	VASHON HWY SW	D-1 to B-13
SW KLAHANIE RD	E,F-7	VERMONTVILLE RD SW	E-4
LANDERS RD SW	B-9	WAX ORCHARD RD SW	B-8 to B-12
SW LISABEULA RD	B-8	SW WESLEYAN WY	C-10,11
SW LUANA BEACH RD	F,G,H-9	WESTSIDE HWY SW	B-5,6,7, C-4,5,6,7,8
LUANA LN SW	H-9	SW WINDMILL ST	E,D-11
SW MADRONA RD	B-8		
MANZANITA BEACH RD SW	D-12		

Numbered roads:

43 AV SW	H-10	60 PL SW	G-9	78 AV SW	F-11
47 AV SW	H-10	63 AV SW	G-90	78 CT SW	F-11
47 PL SW	H-10	64 AV SW	G-9	78 PL SW	F-7
48 PL SW	H-10	68 AV SW	F-10	79 AV SW	F-11
49 AV SW	H-9	71 AV SW	F-9	80 AV SW	F-9
49 PL SW	H-10	75 AV SW	F-9,10, F-11	80 LN SW	F-7
50 PL SW	H-9	76 AV SW	F-11	80 PL SW	F-4
51 LN SW	H-9	77 AV SW	F-9	81 AV SW	F-7
59 AV SW	G-10	77 PL SW	F-7	82 PL SW	F-4
59 PL SW	G-9			84 AV SW	E-8

Numbered roads, cont.:

86 AV SW	E-8	SW 123 PL	D-2,3	SW 183 ST	E-6
86 PL SW	E-5, E-11	124 LN SW	C-13	SW 184 ST	C,E-6
87 AV SW	E-5, E-7	125 AV SW	C-6	SW 186 ST	B-8
87 PL SW	E-6	125 PL SW	C-12,13	SW 188 ST	D,E-6
90 AV SW	E-5, E-12	SW 125 ST	D-2	SW 190 ST	E-6
91 AV SW	E-4,5	SW 127 ST	D-2,3	SW 192 ST	E-6
91 PL SW	E-8	128 AV SW	C-5	SW 196 ST	B,C-7
93 AV SW	E-5		C-13	SW 198 ST	E-7
94 AV SW	E-4,5, E-11,12	129 AV SW	C-10, C-13,	SW 201 ST	F-7
94 PL SW	E-6			SW 202 PL	F-7
95 LN SW	E-5	129 PL SW	C-13	SW 203 PL	F-7
95 PL SW	E-9	131 AV SW	B-7	SW 204 PL	C,D,E,F-7
96 PL SW	E-5,6, E-10		B,C-13	SW 205 PL	F-7
97 AV SW	E-9,10, E-11,12	131 PL SW	B-8	SW 206 CT	D-7
97 PL SW	E-5	SW 132 PL	D-3	SW 206 PL	F-7
98 AV SW	E-2, E-9	133 AV SW	B-10	SW 207 LN	B-7
98 PL SW	E-2, E-6		B-12	SW 208 ST	C-7
99 AV SW	D-2, D-9, D-10,11, D-12	SW 133 ST	D-3	SW 209 ST	E-8
99 LN SW	D-9	SW 134 PL	D-3	SW 209 PL	D-8
99 PL SW	D-6	135 AV SW	B-8	SW 210 ST	D-8
100 AV SW	D-5,6		B-10, B-12	SW 211 ST	D-8
100 LN SW	D-9	135 LN SW	B-5	SW 211 PL	D-8
100 PL SW	D-9	135 PL SW	B-5	SW 212 ST	D-8
101 AV SW	D-12	136 PL SW	B-5	SW 212 PL	D-8
101 LN SW	D-11	137 PL SW	B-5	SW 216 ST	B-8
101 PL SW	D-6, D-11		B-12		D,E,F-8
103 AV SW	D-1,2, D-6, D-8	138 PL SW	B-10	SW 220 ST	B,C,D-8
104 AV SW	D-1,2, D-9	139 PL SW	B-12	SW 222 PL	F-8
104 PL SW	D-2	140 LN SW	B-10	SW 224 ST	B-8
105 AV SW	D-2, D-9		B-12	SW 225 ST	D-9
105 PL SW	D-2	SW 140 ST	D-32	SW 227 ST	D-9
107 AV SW	D-1,2, D-5,6,7 D-8,9	141 AV SW	B-8	SW 228 ST	D-9, F-9
107 WY SW	D-3,4		B-12	SW 232 ST	C,D-9
108 AV SW	D-3	142 AV SW	B-12	SW 234 ST	F-9
109 AV SW	D-1, D-5	143 AV SW	B-10	SW 236 ST	C-9, F-9
SW 110 ST	D-1		B-12	SW 237 PL	F-9
110 PL SW	D-2	SW 144 ST	C-32	SW 238 ST	D,E-9
111 AV SW	D-7,8,9	145 AV SW	B-12	SW 239 LN	D-9
SW 111 PL	D-1	SW 145 PL	E-4	SW 240 ST	B-9
112 AV SW	D-6	SW 146 PL	C-4, E-4		F,G-9
SW 112 ST	D-1	147 AV SW	A-9, E-4	SW 240 PL	D-10
115 AV SW	C-4,5,6, C-7, C-9,10	SW 148 ST	C-4, E-4	SW 241 ST	H-10
SW 116 ST	D,E-2	SW 148 PL	E-4	SW 242 ST	D,E-10
SW 116 PL	D-2	SW 151 ST	C-4	SW 244 ST	B-10
SW 117 ST	E-2	SW 152 LN	E-4		G,H-10
SW 117 PL	D-2	SW 153 ST	C-4	SW 244 PL	C-10
119 AV SW	C-4, C-8	SW 154 ST	C-4	SW 245 ST	H-10
120 AV SW	C-10	SW 156 ST	C,E,D-4	SW 246 ST	F-10
120 LN SW	C-11	SW 157 PL	E-4	SW 248 ST	B,C-10
121 AV SW	C-4,5	SW 158 ST	C,D-4		F,G-10
121 CT SW	C-10	SW 159 ST	E-4	SW 249 LN	C-10
122 AV SW	C-10	SW 160 ST	D-4	SW 250 LN	C-10
SW 122 PL	D-2	SW 161 ST	D-5	SW 251 LN	C-10
		SW 164 ST	C-5	SW 252 LN	C-10
		SW 165 ST	D-5	SW 253 ST	C-10
		SW 166 ST	C-5	SW 254 LN	C-10
		SW 170 ST	B-5	SW 255 ST	F-10
		SW 171 ST	B-5, E-5	SW 256 ST	F-11
		SW 172 ST	F-7	SW 256 LN	C-10,11
		SW 174 ST	D,E-5	SW 257 ST	F-11
		SW 177 ST	E-6	SW 257 CT	F-11
		SW 178 ST	D-6	SW 258 CT	F-11
		SW 178 ST	D-6	SW 258 PL	F-11
		SW 180 ST	E-6	SW 259 ST	F-11

Numbered roads, cont.:

SW 259 ST	F-11
SW 259 WY	F-11
SW 260 ST	D,E,F-11
SW 262 PL	D-11
SW 263 ST	D-11
SW 264 ST	C-11, E-11
SW 265 ST	D-11
SW 266 LN	C-11
SW 267 LN	C-11
SW 268 ST	D,E-11
SW 270 ST	B-11, E-11
SW 274 ST	E-11,12
SW 275 ST	E-12
SW 276 ST	C-12
SW 280 ST	B-12, D-12
SW 280 LN	D-12
SW 283 LN	E-12
SW 285 ST	E-12
SW 288 ST	E-12
SW 297 ST	C-13
SW 297 WY	C-13
SW 298 ST	C-13
SW 300 ST	C-13

NAMED VASHON-MAURY ISLAND ROADS

<u>Road</u>	<u>Description</u>	<u>Grid Ref</u>
Asta Lane SW	Extends 2 blocks north and 1 block south from SW 112th St.	D-1,2
SW Bachelor Rd.	Dead-ends 1/2 mile east from SW Tahlequah Rd.	C-13
SW Bank Rd.	East/west road between Beall Rd. SW and Thorsen Rd. SW	E-5 to C-5,6
SW Bates Rd.	From Wax Orchard Rd. SW to shoreline of Colvos Passage	B-10
Bates Walk SW	Bulkhead path dead-ends 1/4 mile south from SW Bates Rd.	B-10,11
SW Bayview Dr.	Road on south half of Burton Peninsula	E-10
Beall Rd. SW	North/south road between SW Bank Rd. and SW 198th St.	E-6,7
Bethel Lane SW	Dead-ends 3 blocks north from 119th Ave. SW	C-4
SW Biloxi Rd.	East/west road from 107th Ave. SW to shoreline of Colvos Passage	D-2
SW Bunker Trail	From 1 block south of Heights ferry dock, behind beachfront homes to SW Dolphin Point Rd.	D-1 to E-2
Burma Rd. SW	Between Vashon Highway SW and SW Cedarhurst Rd.	D-2,3
SW Burton Dr.	East/west road between 97th Ave. SW and 107th Ave. SW	E-9,10 to D-9,10
SW Camp Sealath Rd.	West from Wax Orchard Rd. SW to shoreline of Colvos Passage	B-11
Carey Rd. SW	Dead-ends 1/4 mile north from SW Reddings Beach Rd.	B-9
SW Caster Rd.	West from Wax Orchard Rd. SW to shoreline of Colvos Passage	B-10
SW Cedarhurst Rd.	Between Vashon Highway SW and Westside Highway SW	D-3 to C-4
SW Cemetery Rd.	East/west road between 87th Ave. SW and Westside Highway SW	E-7 to B-7
Chautauqua Beach Rd. SW	North/south road in Ellisport	F-7 to E-8
Columbia Rd. SW	North/south road between SW Cove Rd. and SW 164th St.	C-5
Commons Rd. SW	Dead-ends 1/4 mile south from SW Bank Rd.	C-6
SW Corbin Beach Rd.	West from Burma Rd. SW to shoreline of Colvos Passage	D-2
SW Cove Rd.	East/west road between Vashon Highway SW and Westside Highway SW	D-5 to B-5

Cove Walk SW	Dead-ends 1/4 mile south along bulkhead from 137th Ave. SW in Cove	B-5
SW Cowan Rd.	Formerly SW 108th St., between 103rd Ave. SW and Palisades Ave. SW	D-1
Crescent Dr. SW	Loop road from SW Cove Rd. to Westside Highway SW	C-5
SW Cross Landing Rd.	From SW Reddings Beach Rd. to shoreline of Colvos Passage	B,A-9
Cunliffe Rd. SW	Dead-ends 3/4 mile south from Vashon Highway SW	D-2
Deppman Rd. SW	Dead-ends 1/4 mile north from Dockton Rd. SW	F-9
SW Dilworth Rd.	East/west road between 91st Ave. SW and SW Van Olinda Rd.	E-5 to F-4
SW Dock St.	East/west street in Dockton	E-11 to D-11
Dockton Rd. SW	North/south road between Ellisport and Dockton	E-8 to E-11
SW Dolphin Point Rd.	East from 98th Ave. SW to Dolphin Point Trail SW	E-2
Dolphin Point Trail SW	South and west from Dolphin Pt. Rd. behind beachfront homes to 99th Ave. SW.	E-2
Dugway Rd. SW	South from Vashon Highway SW to SW Quartermaster Drive	D-8
SW Elisha Lane	Dead-ends 3 blocks east from Vashon Highway SW	D-8
SW Ellisport Rd.	East from SW 204th St. to Dockton Rd. SW	E-7,8
Glen Acres Rd. SW	Dead ends 1 mile north from SW Van Olinda Rd.	E-4,3
SW Glen Landing Rd.	East from Glen Acres Rd. SW to shoreline of Puget Sound	F-11
SW Gold Beach Dr.	East/west road in Gold Beach	F-11
SW Gorsuch Rd.	East/west road from Vashon Highway SW to shoreline of Puget Sound	E-5
Hake Rd. SW	Dead ends 1 mile south from SW 268th St.	D-11,12
SW Harbor Dr.	East/west road on north half of Burton Peninsula	E-9
SW Hawthorne Lane	East/west street in Dilworth	F-4
Highland Ave. SW	North/south road from Dockton Rd. SW to SW 216th St.	E-8
Kingsbury Rd. SW	North/south road from Dockton Rd. SW to 80th Ave. SW	F-9
SW Klahanie Rd.	East from Ridge Rd. SW to shoreline of Puget Sound	E,F-7

Landers Rd. SW	North/south road between SW Reddings Beach Rd. and SW 240th St.	B-9
SW Lisabeula Rd.	West from SW 220th St. to shoreline of Colvos Passage	B-8
SW Luana Beach Rd.	East/west road from SW Pt. Robinson Rd. along Puget Sound shoreline	F-9 to H-9,10
Luana Lane SW	Dead-ends 2 blocks northwest from SW Luana Beach Rd.	H-9
SW Madrona Rd.	West from Westside Highway SW to shoreline of Colvos Passage	B-8
Manzanita Beach Rd. SW	Dead-ends 1-1/4 mile north from 101st Ave. SW	D-12
SW Maury Park Rd.	East/west road north of 75th Ave. SW and SW Pt. Robinson Rd.	F-9
McLean Rd. SW	Dead-ends 1 mile north from SW 184th St.	E-6
SW McCormick Place	West from SW Cedarhurst Rd. to shoreline of Colvos Passage	D-3
McIntyre Rd. SW	North/south road between SW Cove Rd. and Westside Highway SW	B-5
Melchert Way SW	Dead-ends 1/4 mile southeast from SW 222nd Place	F-8,9
Monument Rd. SW	North/south road between SW 240th St. and SW Quartermaster Dr.	E-7,8
SW Northilla Rd.	Dead-ends 1/4 mile east from 101st Ave. SW	D-12,13
SW Northilla Trail	Dead ends 1/4 mile east from SW Northilla Rd. running behind beachfront homes	D,E-13
SW Ober Beach Rd.	West from Westside Highway SW to shoreline of Colvos Passage	C-4
Old Highway SW	Connects SW 140th St. and Vashon Highway SW	D-3
Old Mill Rd. SW	North/south road between SW 204th St. and SW 248th St.	C-7 to C-10
Olympic Dr. SW	Dead-ends 1 block north and west from SW 144th St. and SW Cedarhurst Rd.	C-3
SW Paige Lane	Dead-ends 2 blocks north from 137th Ave. SW in Cove	B-5
Palisades Ave. SW	Formerly 108th Ave. SW between SW Cowan Rd. and SW 112th St.	D-1
Patten Lane SW	Dead-ends 2 blocks south from Pt. Vashon Drive SW	D-1
Pillsbury Rd. SW	Southeast from Vashon Highway SW to shoreline of Puget Sound	C-11
SW Pohl Rd.	Dead-ends 1-1/2 miles northwest from Vashon Highway SW	B-13

Point Piner Rd. SW	Dead-ends 3/4 mile south from SW Summerhurst Rd.	E-12
SW Pt. Robinson Rd.	East/west road between Dockton Road SW and Pt. Robinson lighthouse	F-9 to H-10
Pt. Vashon Dr. SW	Dead-ends 3/4 mile north and east from SW 112th St.	D-1
SW Portage Way	Short connection between Dockton Road SW and SW Quartermaster Dr.	F-8
SW Quartermaster Dr.	East/west road between Vashon Highway SW and Dockton Road SW	D-9 to F-8
Raymond Rd. SW	Dead-ends 1/4 mile north from SW Cross Landing Rd.	A,B-9
SW Reddings Beach Rd.	East/west road between 147th Ave. SW and Wax Orchard Rd. SW	A-9 to C-9
Ridge Rd. SW	North/south road between SW 148th St. and SW 240th St.	E-6 to F-7
Robinwood Rd. SW	Dead-ends 1 mile south from Westside Highway SW	B-6,7
Sandy Shores Dr. SW	North/south road at east end of SW 275th St.	E-12
Sea Breeze Ave. SW	Formerly 106th Pl. SW, dead ends 2 blocks north from SW 116th St.	D-2
Shanahan Rd. SW	Dead-ends 1-1/2 miles southwest/northeast from SW Dilworth Rd.	F-4
SW Shawnee Rd.	East/west road from SW 248th St. to shoreline of Quartermaster Harbor	C-10
Singer Rd. SW	North/south road between SW Cemetery Rd. and SW 240th St.	D-7
SW Soper Rd.	Dead-ends 1/2 mile north and east from Beall Rd. SW	E-5
SW Spring Beach Rd.	From SW 280th St. to shoreline of Colvos Passage	A,B-12
Stuckey Ave. SW	North/south street in Dockton between SW Dock St. and SW 260th St.	D-11
SW Summerhurst Rd.	Formerly SW 276th St. between 99th Ave. SW and shoreline of Puget Sound	E-12
Summerhurst Walk SW	Connects SW Summerhurst Rd. and SW 283rd Lane along bulkheads of beachfront homes	E-12
Sunset Rd. SW	Dead-ends 1/2 mile north from Robinwood Rd. SW	B-6
SW Sylvan Beach Rd.	Northwest from Burma Rd. SW to shoreline of Colvos Passage	D-2
Sylvan Beach Walk SW	North/south walkway along beachfront home bulkheads from end of SW Sylvan Beach Rd.	D-2

SW Tahlequah Rd.	East/west road between Tahlequah ferry dock and SW Bachelor Rd.	B-13
Thorsen Rd. SW	North/south road connecting SW Bank Rd. and Westside Highway SW	C-6
SW Tillicum Lane	Dead-ends 2 blocks east from Vashon Highway SW	D-9
Tramp Harbor Rd. SW	North/south road connecting SW 216th St. and Dockton Rd. SW	F-8
SW Van Olinda Rd.	East/west road connecting 91st Ave. SW and SW Dilworth Rd.	E,F-4
Vashon Hwy SW	Main north/south road connecting Heights ferry dock and Tahlequah ferry dock	D-1 to B-13
Vermontville Rd. SW	Dead-ends 1/2 mile north from SW 156th St.	E-4
Wax Orchard Rd. SW	North/south road between SW 220th St. and Vashon Highway SW	B,C-8 to B,C-12
SW Wesleyan Way	Dead-ends 1/2 mile north and west from Vashon Highway SW	C-11,10
Westside Hwy SW	North/south road between SW Cedarhurst Rd. and SW 220th St.	C-4 to C-8
SW Windmill St.	East/west street in Dockton between SW Dock St. and 97th Ave. SW	D,E-11

APPENDIX C

LIST AND DESCRIPTIONS OF

DESIGNATED ROADS

ON VASHON-MAURY ISLAND

ROAD DESCRIPTION ABBREVIATIONS

ADD	ADDITION	T	TOWNSHIP
AHD	AS HEREIN DESCRIBED	TH	THENCE
AKA	ALSO KNOWN AS	THOF	THEREOF
ALG	ALONG	THR	THROUGH
APPROX	APPROXIMATE	TR	TRACT
AVE	AVENUE		
BAAP	BEGINNING AT A POINT	UNREC	UNRECORDED
BEG	BEGINNING		
BET	BETWEEN	W	WEST
BLK	BLOCK	W/ WLY	WITH WESTERLY
CO	COUNTY		
COR	CORNER	&	AND
CT	COURT		
DIAG	DIAGONAL (LY)		
DR	DRIVE		
E	EAST		
ELY	EASTERLY		
ESMT	EASEMENT		
EWM	EAST OF WILLAMETTE MERIDIAN		
EXT	EXTENSION		
FOLG	FOLLOWING		
FT	FEET		
GL	GOVERNMENT LOT		
HTS	HEIGHTS		
HWY	HIGHWAY		
KC	KING COUNTY		
KCLLA	KING COUNTY LOT LINE ADJUSTMENT		
KCSP	KING COUNTY SHORT PLAT		
LN	LINE or LANE		
LY	LYING		
MGN	MARGIN		
N	NORTH		
NE	NORTHEAST		
NELY	NORTHEASTERLY		
NLY	NORTHERLY		
NNELY	NORTH NORTHEASTERLY		
NW	NORTHWEST		
PCL	PARCEL		
PL	PLACE		
PLL	PARALLEL TO		
POR	PORTION		
PT	POINT		
PVT	PRIVATE		
R	RANGE		
RD	ROAD		
RNG	RUNNING		
S	SOUTH		
SE	SOUTHEAST		
SEC	SECTION		
SELY	SOUTHEASTERLY		
SLY	SOUTHERLY		
ST	STREET		
SW	SOUTHWEST		
SSWLY	SOUTH SOUTHWESTERLY		
SWLY	SOUTHWESTERLY		

LIST AND DESCRIPTIONS OF DESIGNATED ROADS ON VASHON-MAURY ISLAND

<u>PRESENTLY KNOWN</u> <u>AS</u>	<u>LOCATION</u>	<u>BE DESIGNATED</u>	<u>MAINTAINED</u> <u>BY *</u>
	<u>SEC 1, T 21, R 2 EWM</u>		
RD	N & S RD RNG FROM THE N LN OF GL 2, NELY THR CENTER GL 3 & THE E1/2 GL 4 & 5 TO THE N LN OF SEC IN AN APPROX PLL SHORELINE PUGET SOUND	125 PL SW	PVT
RD	N & S RD RNG SSWLY, SELY, & ELY THR THAT POR OF THE W1/2 E1/2 SE1/4 NW1/4 OF SEC LY SLY OF 125 PL SW AHD	124 LN SW	PVT
128 AVE SW	N & S RD ALG THE W LN OF LOTS 10-12 MCINTYRE'S SUNNY SLOPE #2	128 AVE SW	CO
RD	N & S RD ALG THE E LN OF LOT 2 KCSP 478049 & ALG THE S & E LN OF LOT 4 KCSP 680017	129 PL SW	PVT
129 AVE SW	N & S RD ALG THE E LN LOTS 3-6, BLK 1 MCINTYRE'S SUNNY SLOPE #1	129 AVE SW	CO
131 AVE SW	N & S RD RNG ALG, OVER & ACROSS THE W LN OF SEC	131 AVE SW	CO
SW 297 ST	E & W RD ALG THE N LN OF LOT 1-3, BLK 2 MCINTYRE'S SUNNY SLOPE #1 & ALG THE N LN OF LOTS 1, 2 AND 12 & THE E LN LOTS 13-16 MCINTYRE'S SUNNY SLOPE #2 EXTENDING SELY 410 FT	SW 297 WAY	CO
RD	E & W RD ALG THE S LN OF LOTS 2, 3 & 4 IN KCSP 1180032	SW 297 LN	PVT
SW 298 ST	E & W RD ALG THE N LN OF LOT 1 & 2 BLK 1 MCINTYRE'S SUNNY SLOPE #1	SW 298 ST	CO
SW 300 ST	E & W RD ALG THE S LN OF LOTS 6, 7, 8, BLK 1, LOT 11, BLK 2 MCINTYRE'S SUNNY SLOPE #1 & ALG THE S LN OF LOT 8 MCINTYRE'S SUNNY SLOPE #2	SW 300 ST	CO

* This column reflects maintenance status as of May 1989. It may not necessarily reflect ownership. For further information, contact King County Department of Public Works Engineering Services Road Index.

<u>PRESENTLY KNOWN AS</u>	<u>LOCATION</u>	<u>BE DESIGNATED</u>	<u>MAINTAINED BY *</u>
SW 304 ST	E & W RD RNG APPROX PLL THE SHORELINE OF PUGET SOUND THR THE S1/2 S1/2 S1/2 SW1/4 OF SEC & NELY & NLY THR LOTS 51, 49, 48 VASHON ISLAND ABANDONED MILITARY RESERVATION	SW BACHELOR RD	CO
	<u>SEC 2, T 21, R 2 EWM</u>		
131 AVE SW	N & S RD RNG SELY THR THE NE1/4 NE1/4 NE1/4 OF SEC TH SLY ALG TH E LN OF SEC TO SE COR OF SE1/4 SE1/4 NE1/4 SE1/4 TH SELY, WLY & SSELY THR THE E1/2 E1/2 SE1/4 SE1/4 OF SEC	131 AVE SW	CO
VASHON ISLAND HWY	N & S RD RNG SSWLY THR THE W1/2 E1/2 NE1/4 NE1/4 OF SEC, TH SLY ALG THE W LN OF LOTS 24 & 25, VASHON ISLAND ABANDONED MILITARY RES- ERVATION, TH ALG THE E LN OF PCL A, KCSP 1178133 TH ALG THE W LN OF LOTS 1-4 KCSP 179042 TH SELY 600 FEET TO FERRY DOCK	VASHON HWY SW	CO
VASHON ISLAND HWY	E & W RD RNG SELY THR THE SE1/4 SE1/4 OF SEC BET THE FERRY DOCK & THE W END OF SW BACHELOR RD AHD, APPROX PLL THE SHORE- LINE OF PUGET SOUND	SW TAHLEQUAH RD	CO
POHL RD	E & W RD W OF VASHON HWY SW AHD RNG APPROX PLL SHORELINE OF PUGET SOUND, RNG WLY THR LOTS 27, 28, 22, 29, 30, 31, 7, 21, 32, 33, 34 & NWLY THR LOTS 35-41 & 19-14 VASHON ISLAND ABAN- DONED MILITARY RESERVATION	SW POHL RD	CO
SW 304 ST	E & W RD BET 131 AVE SW AHD & E LN OF SEC IN THE NE1/4 SE1/4 SE1/4 SE1/4 OF SEC	SW BACHELOR RD	CO
	<u>SEC 5, T 21, R 3 EWM</u>		
RD	E & W RD ALG THE N LN LOTS 13-5 BLK 9 NORTH- ILLA BEACH	SW 288 ST	PVT
TRAIL	E & W TRAIL RNG ELY APPROX PLL SHORELINE OF PUGET SOUND ALG THE N LN LOTS 1 & 2 BLK 4 & ELY THR LOTS 28-7 BLK 3, NORTHILLA BEACH	SW NORTHILLA TRAIL	PVT

<u>PRESENTLY KNOWN</u> <u>AS</u>	<u>LOCATION</u>	<u>BE DESIGNATED</u>	<u>MAINTAINED</u> <u>BY *</u>
	<u>SEC 6, T 21, R 3 EWM</u>		
PINER ROAD	E & W RD RNG ALG THE N LN LOTS 41-13, BLK 5 NORTHILLA BEACH	SW NORTHILLA RD	CO
TRAIL	E & W TRAIL RNG ELY & SLY THR THE S POR OF LOTS 17-13 BLK 8, SELY THR THE N POR LOTS 8-1 BLK 5 & LOTS 34-2, BLK 4 NORTHILLA BEACH	SW NORTHILLA TRAIL	PVT
	<u>SEC 1, T 22, R 2 EWM</u>		
RD	N & S RD ALG THE E LN OF THE NE1/4 NE1/4 OF SEC	115 AVE SW	CO
115 AVE SW, ROAD #268	N & S RD ALG E LN OF NE1/4 SE1/4 OF SEC & NLY ALG THE E LN OF THE SE1/4 SE1/4 SE1/4 NE1/4 OF SEC	SINGER RD SW	CO
123 AVE SW	N & S RD ALG W LN OF SW1/4 SE1/4 OF SEC	OLD MILL RD SW	CO
130 AVE SW, COVE RD, T.J. THORSEN CO RD #380	N & S RD NLY THR E1/2 W1/2 NW1/4 NW1/4 OF SEC	WESTSIDE HWY SW	CO
RD	N & S RD ALG W LN OF SW1/4 NW1/4 NW1/4, AND W LN OF N1/2 NW1/4 NW1/4 SW1/4 NW1/4 OF SEC	131 AVE SW	CO
131 AVE SW, D.W. LAMB RD	N & S RD ALG THE W LNS OF SW1/4 NW1/4 OF SEC & THE SW1/4 OF SEC	WESTSIDE HWY SW	CO
SW 196 ST, LEVI M. LANGWELL RD #331	E & W RD RNG ALG S LN N1/2 N1/2 BET E & W LN OF SEC	SW CEMETERY RD	CO
RD	E & W RD ALG S LN OF SW1/4 SW1/4 NW1/4 NW1/4 OF SEC	SW 196 ST	PVT
SW 204 ST	E & W RD ALG THE N LN OF S1/2 SE1/4 OF SEC	SW 204 ST	CO
RD	E & W RD ALG N LN OF SW1/4 SW1/4 OF SEC	SW 204 ST	CO
	<u>SEC 2, T 22, R 2 EWM</u>		
131 AVE SW	N & S RD ALG THE E LN OF SE1/4 NE1/4 NE1/4 OF SEC	131 AVE SW	CO
131 AVE SW, D.W. LAMB RD	N & S RD ALG E LN OF SE1/4 NE1/4 OF SEC & ALG E LN OF SE1/4 OF SEC	WESTSIDE HWY SW	CO

<u>PRESENTLY KNOWN</u> <u>AS</u>	<u>LOCATION</u>	<u>BE DESIGNATED</u>	<u>MAINTAINED</u> <u>BY *</u>
137 AVE SW	N & S RD MEANDERING SWLY & SLY THR GL 1 & 2 OF SEC	ROBINWOOD RD SW	CO
SW 196 ST	E & W RD ALG THE N LN NE1/4 SE1/4 NE1/4 OF SEC	SW 196 ST	PVT
RD	E & W RD MEANDERING WLY THR THE S1/2 S1/2 SE1/4 OF SEC	SW 207 LANE	PVT
<u>SEC 11, T 22, R 2 EWM</u>			
131 AVE SW	N & S RD ALG E LN OF E1/2 NE1/4 NE1/4 NE1/4 OF SEC	WESTSIDE HWY SW	CO
RD	N & S RD FROM NE COR OF SEC SSWLY THR THE E1/2 E1/2 NE1/4 NE1/4 OF SEC	131 PL SW	PVT
131 AVE SW	N & S RD ALG E LN OF SE1/4 SE1/4 OF SEC	WAX ORCHARD RD SW	CO
RD	N & S RD NLY FROM SW 220 ST AHD WITHIN THE E1/2 E1/2 NE1/4 SE1/4 OF SEC	131 PL SW	PVT
RD	N & S RD ALG E LN OF NW1/4 SE1/4 OF SEC	135 AVE SW	PVT
141 AVE SW	N & S RD NLY FROM SW 220 ST AHD WITHIN THE W1/2 E1/2 NE1/4 SW1/4 OF SEC	141 AVE SW	CO
RD	E & W RD MEANDERING FROM NE COR OF SEC WLY, SWLY, NWLY, SWLY & NWLY THR N1/2 NE1/4 OF SEC	SW MADRONA RD	PVT
RD	E & W RD RNG ELY ALG S LN FROM E1/2 W1/2 SE COR OF GL 2 TO CENTER OF SEC	SW 216 ST	PVT
SW 220 ST	E & W RD ALG S LN OF N1/2 SE1/4 OF SEC & ALG E POR OF S LN OF NE1/4 SW1/4 OF SEC	SW 220 ST	CO
142 AVE SW	E & W RD SLY ALG CENTER LN NW1/4 SE1/4 SW1/4 & WLY ALG THE W POR OF S LN OF N1/2 S1/2 SW1/4 OF SEC	SW LISABEULA RD	CO
SW 224 ST	E & W RD ALG S LN OF SEC WLY FROM SE COR OF SEC TO SE COR OF E1/2 SW1/4 SE1/4 OF SEC	SW 224 ST	CO

<u>PRESENTLY KNOWN</u> <u>AS</u>	<u>LOCATION</u>	<u>BE DESIGNATED</u>	<u>MAINTAINED</u> <u>BY *</u>
<u>SEC 12, T 22, R 2 EWM</u>			
123 AVE SW	N & S RD LY BET THE N1/4 COR & S1/4 COR OF SEC	OLD MILL RD SW	CO
128 AVE SW	N & S RD FROM SW COR SE1/4 SE1/4 NW1/4 SW1/4, NLY ALG W LN & THR W1/2 E1/2 NW1/4 SW1/4 OF SEC TH NELY & NWLY OVER & ACROSS E LN OF SE1/4 NW1/4 TH DIAG NWLY TO NW COR OF SEC	WESTSIDE HWY SW	CO
131 AVE	N & S RD ALG THE W LN OF THE SW1/4 SW1/4 OF SEC	WAX ORCHARD RD SW	CO
RD	E & W RD WLY FROM THE E LN OF SEC IN THE SE1/4 SE1/4 NE1/4 NE1/4 OF SEC	SW 212 PL	PVT
RD	E & W RD ALG THE N LN OF THE NW1/4 NW1/4 NE1/4 OF SEC	SW 208 ST	PVT
SW 220 ST	E & W RD LY BET THE E & W LN OF SEC ALG N LN OF S1/2 S1/2 OF SEC	SW 220 ST	CO
RD	N & S RD ALG THE W LN OF THE NE1/4 SE1/4 OF SEC	119 AVE SW	PVT
<u>SEC 13, T 22, R 2 EWM</u>			
115 AVE SW	N & S RD ALG E LN OF SEC BET E1/4 COR & SE COR OF SEC	115 AVE SW	CO
123 AVE SW	N & S RD BET N1/4 COR & S1/4 COR OF SEC	OLD MILL RD SW	CO
131 AVE SW	N & S RD ALG W LN OF SEC BET NW COR & SW COR OF SEC	WAX ORCHARD RD SW	CO
SW 232 ST	E & W RD BET W1/4 COR & E1/4 COR OF SEC	SW 232 ST	CO
SW 236 ST	E & W RD ALG N LN OF S1/2 SW1/4 OF SEC	SW 236 ST	CO
SW 236 ST	E & W RD ALG N LN OF SW1/4 SW1/4 OF SEC	SW 236 ST	CO
<u>SEC 14, T 22, R 2 EWM</u>			
131 AVE SW, CO RD #482	N & S RD ALG E LN OF SEC BET NE COR & SE COR OF SEC	WAX ORCHARD RD SW	CO
139 AVE SW	N & S RD BET CENTER OF SEC & S1/4 COR OF SEC	LANDERS RD SW	CO

<u>PRESENTLY KNOWN AS</u>	<u>LOCATION</u>	<u>BE DESIGNATED</u>	<u>MAINTAINED BY *</u>
147 AVE SW	N & S RD ALG THE W LN OF THE SW1/4 OF SEC TO THE NW COR OF THE SW1/4 SW1/4 SW1/4 OF SEC	147 AVE SW	CO
147 AVE SW	N & S RD ALG W LN OF SW1/4 NW1/4 OF SEC	RAYMOND RD SW	CO
143 AVE SW	N & S RD ALG W LN OF SE1/4 NW1/4 OF SEC	CAREY RD SW	CO
SW 224 ST	E & W RD ALG N LN OF SEC BET NE COR OF SEC & NW COR OF E1/2 W1/2 NE1/4 OF SEC	SW 224 ST	CO
SW 232 ST/ CROSS LANDING RD	E & W RD MEANDERING WLY THR SEC FROM 330 FT S OF E1/4 COR TO W LN OF SEC	SW REDDINGS BEACH RD	CO
SW 240 ST	E & W RD FROM SE COR OF SEC ALG S LN OF SEC TH NWLY THR THE SW1/4 SW1/4 SW1/4 OF SEC	SW 240 ST	CO
CROSS LANDING RD SW 146 ST	E & W RD RNG NWLY THR N1/2 NW1/4 NW1/4 SW1/4 OF SEC	SW CROSS LANDING RD	CO
<u>SEC 15, T 22, R 2 EWM</u>			
147 AVE SW	N & S RD ALG THE E LN OF GL 2 & ALG THE E LN OF NE1/4 SE1/4 SE1/4 OF SEC	147 AVE SW	CO
CROSS LANDING RD	E & W RD NWLY THR THE S1/2 S1/2 E1/2 SE1/4 OF THE NE1/4 OF SEC FROM THE E LN OF SEC NWLY TO SHORELINE	SW CROSS LANDING RD	CO
<u>SEC 23, T 22, R 2 EWM</u>			
131 AVE SW	N & S RD ALG E LN OF SEC	WAX ORCHARD RD SW	CO
RD	N & S RD ALG NLY POR OF W LN OF E1/2 SE1/4 NE1/4 OF SEC	133 AVE SW	PVT
RD	N & S RD ALG NLY POR OF W LN W1/2 SE1/4 NE1/4 OF SEC	135 AVE SW	PVT
RD	N & S RD MEANDERING SLY, WLY & NWLY THR SW1/4 NW1/4 SE1/4 OF SEC & THE SE1/4 NE1/4 SW1/4 OF SEC	138 PL SW	PVT
140 LANE SW	N & S RD IN THE E1/2 SE1/4 SW1/4 OF SEC	140 LANE SW	CO

<u>PRESENTLY KNOWN AS</u>	<u>LOCATION</u>	<u>BE DESIGNATED</u>	<u>MAINTAINED BY *</u>
RD	N & S RD ALG W LN OF NW1/4 NE1/4 NW1/4 OF SEC & TH SWLY, SELY, SWLY OVER & ACROSS THE W LN OF E1/2 NW1/4 OF SEC	143 AVE SW	PVT
SW 240 ST	E & W RD ALG N LN OF SEC	SW 240 ST	CO
RD	E & W RD ALG N LN SE1/4 NE1/4 OF SEC	SW 244 ST	PVT
RD	E & W RD RNG WLY FROM E LN OF SEC THR S1/2 SE1/4 NE1/4, TH NWLY & WLY THR SW1/4 NE1/4 TH SLY & NWLY THR SE1/4 NW1/4 OF SEC	SW CASTER RD	PVT
SW 248 ST	E & W RD ALG N LN OF NE1/4 SE1/4 OF SEC TH SWLY & NWLY THR NW1/4 SE1/4 TH NWLY THR NE1/4 NE1/4 SW1/4 OF SEC	SW 248 ST	PVT
BATES RD	E & W RD RNG WLY & SWLY FROM E LN OF SEC THR SE1/4 NE1/4 SE1/4, TH SWLY & WLY THR S1/2 SE1/4, TH SWLY ACROSS SE COR OF SE1/4 SE1/4 SW1/4 OF SEC	SW BATES RD	CO
<u>SEC 24, T 22, R 2 EWM</u>			
VASHON HWY SW	N & S RD SWLY THR SE1/4 SE1/4 NE1/4 TH SSWLY THR W1/2 E1/2 SE1/4 OF SEC	VASHON HWY SW	CO
123 AVE SW	N & S RD BET N1/4 COR & APPROX CENTER OF SEC	OLD MILL RD SW	CO
131 AVE SW	N & S RD ALG W LN OF SEC	WAX ORCHARD RD SW	CO
MAGNOLIA BEACH RD, SW 248 ST	E & W RD MEANDERING BET APPROX CENTER OF SEC & SHORELINE AT E1/4 COR OF SEC	SW SHAWNEE RD	CO
RD	N & S RD ALG W LN OF SE1/4 NW1/4 NW1/4 & ALG N 165 FT OF W LN OF NE1/4 SW1/4 NW1/4 OF SEC	129 AVE SW	PVT
RD	E & W RD THR CENTER OF KCSP 481011	SW 244 PL	PVT
SW 250 ST	E & W RD WLY THR SW1/4 NW1/4 NE1/4 SE1/4 & SLY & WLY THR N1/2 S1/2 NW1/4 SE1/4 OF SEC	SW 250 WAY	CO
120 AVE SW	N & S RD SSWLY THR E1/2 SE1/4 NW1/4 SE1/4 OF SEC	120 AVE SW	CO

<u>PRESENTLY KNOWN AS</u>	<u>LOCATION</u>	<u>BE DESIGNATED</u>	<u>MAINTAINED BY *</u>
121 AVE SW	N & S RD ALG POR OF THE W LN SE1/4 NW1/4 SE1/4 OF SEC	121 CT SW	CO
122 AVE SW	N & S RD SSWLY ALG THE E LN OF BLK 2 QUARTER- MASTER HEIGHTS & SLY THR THE NW1/4 NW1/4 SW1/4 SE1/4 OF SEC	122 AVE SW	CO
SW 248 ST	E & W RD BET APPROX CENTER OF SEC & W1/4 COR OF SEC	SW 248 ST	CO
SW 253 ST	E & W RD ALG A POR OF THE N LN OF THE SW1/4 NW1/4 SW1/4 SE1/4 & ALG THE S LN OF LOT 1 KCSP 484043	SW 253 ST	PVT
RD	E & W RD IN N1/2 N1/2 NE1/4 SE1/4 OF SEC	SW 249 LN	PVT
RD	E & W RD SWLY THR SE1/4 NW1/4 NE1/4 SE1/4 & THE NE1/4 SW1/4 NE1/4 SE1/4 OF SEC	SW 250 LN	PVT
RD	E & W RD SELY & NELY THR E1/2 SW1/4 NE1/4 SE1/4 OF SEC	SW 251 LN	PVT
RD	E & W RD SELY & NELY THR N1/2 NW1/4 SE1/4 SE1/4 OF SEC	SW 252 LN	PVT
RD	E & W RD SSELY & NNELY & SSELY THR SW1/4 SE1/4 SE1/4 OF SEC	SW 254 LN	PVT
RD	E & W RD SELY THR SE1/4 SE1/4 SW1/4 SE1/4 OF SEC TO S1/4 COR OF SEC	SW 256 LN	PVT
RD	E & W RD RNG NLY & WLY ACROSS SW COR SE1/4 SW1/4 SE1/4 OF SEC, TH WLY ACROSS SW1/4 SW1/4 SE1/4 & S1/2 SE1/4 SW1/4 OF SEC	SW WESLEYAN WAY	PVT
<u>SEC 25, T 22, R 2 EWM</u>			
131 AVE SW	N & S RD ALG W LN OF SEC	WAX ORCHARD RD SW	CO
VASHON ISLAND HWY, VASHON TAHLEQUAH RD	N & S RD DIAG FROM SW COR OF SEC NELY THR SEC TO NE COR NW1/4 NE1/4 OF SEC	VASHON HWY SW	CO
PILLSBURY RD	N & S RD SLY FROM VASHON HWY SW, AHD, IN E1/2 W1/2 NE1/4 THR BLK D, SLY POR BLK C, & ALG N LN BLK G OF HARBOR HEIGHTS	PILLSBURY RD SW	CO

<u>PRESENTLY KNOWN AS</u>	<u>LOCATION</u>	<u>BE DESIGNATED</u>	<u>MAINTAINED BY *</u>
RD	N & S RD ALG E LN BLK A HARBOR HEIGHTS & EXTENDING NELY INTO SW1/4 NE1/4 NE1/4 OF SEC	120 LN SW	CO/PVT
RD	E & W RD SELY & NLY THR NW1/4 NE1/4 NE1/4 OF SEC	SW 256 LN	PVT
RD	E & W RD ALG N LN OF NW1/4 SW1/4 OF SEC	SW 264 ST	PVT
RD	E & W RD RNG SLY, ELY, SELY THR GL 3 & 4 OF SEC	SW 266 LN	PVT
RD	E & W RD RNG NELY, THR POR OF GL 1 LY W OF VASHON HWY SW, AHD	SW WESLEYAN WAY	PVT
RD	E & W RD ALG THE N LN OF LOT 4 KCSP 580125	SW 267 LN	PVT
	<u>SEC 26, T 22, R 2 EWM</u>		
131 AVE SW	N & S RD ALG E LN OF SEC	WAX ORCHARD RD SW	CO
BATES RD	E & W RD TERMINATING APPROX 100 FT S OF N LN OF SEC AT SHORELINE W OF N1/4 COR	SW BATES RD	CO
TRAIL	N & S WALKWAY SLY ALG BULKHEAD SHORELINE THR GL 1 & N POR GL 2 OF SEC	BATES WALK SW	PVT
CAMP SEALTH RD	E & W RD FROM E1/4 COR WLY TH SWLY INTO N1/2 GL 4 OF SEC	SW CAMP SEALTH RD	PVT
RD	E & W RD ALG N LN OF SE1/4 SE1/4 SE1/4 OF SEC	SW 270 ST	PVT
	<u>SEC 34, T 22, R 2 EWM</u>		
SPRING BEACH RD	E & W RD WLY FROM E LN OF SEC TO SHORELINE IN SPRING BEACH IN S POR OF GL 3 OF SEC	SW SPRING BEACH RD	CO
	<u>SEC 35, T 22, R 2 EWM</u>		
SW 280 ST	E & W RD BET E1/4 COR & NW COR OF NE1/4 NW1/4 SW1/4 OF SEC	SW 280 ST	CO
SPRING BEACH RD	E & W RD WLY THR NW1/4 SW1/4 & FROM NE COR THOF	SW SPRING BEACH RD	CO
131 AVE SW	N & S RD ALG N 512 FT OF E LN OF SEC	WAX ORCHARD RD SW	CO
VASHON HWY SW	N & S RD ALG E LN OF SEC	VASHON HWY SW	CO

<u>PRESENTLY KNOWN AS</u>	<u>LOCATION</u>	<u>BE DESIGNATED</u>	<u>MAINTAINED BY *</u>
133 AVE SW	N & S RD ALG W LN OF E1/2 E1/2 SE1/4 OF SEC	133 AVE SW	CO
135 AVE SW	N & S RD ALG W LN OF E1/2 SE1/4 OF SEC	135 AVE SW	CO
137 AVE SW	N & S RD ALG W LN OF N POR E1/2 W1/2 SE1/4 OF SEC	137 AVE SW	CO
139 AVE SW	N & S RD ALG W LN OF N POR SE1/4 OF SEC	139 AVE SW	CO
141 AVE SW	N & S RD ALG W LN OF N POR E1/2 E1/2 SW1/4 OF SEC	141 AVE SW	CO
143 AVE SW	N & S RD ALG W LN OF E1/2 SW1/4 OF SEC	143 AVE SW	CO
140 AVE SW	N & S RD IN E1/2 SE1/4 NW1/4 OF SEC	140 AVE SW	CO
142 AVE SW	N & S RD IN W1/2 SE1/4 NW1/4 OF SEC	142 AVE SW	CO
145 AVE SW	N & S RD ALG W LN OF E1/2 SW1/4 NW1/4 OF SEC	145 AVE SW	CO
<u>SEC 36, T 22, R 2 EWM</u>			
RD	N & S RD PLL SHORELINE IN SE1/4 SW1/4 SE1/4 OF SEC	125 AVE SW	PVT
131 AVE SW, VASHON ISLAND HWY	N & S RD ALG W LN OF SEC	VASHON HWY SW	CO
SW 276 ST	E & W RD ALG N LN SW1/4 NW1/4 & W1/2 SE1/4 NW1/4 OF SEC	SW 276 ST	PVT
<u>SEC 4, T 22, R 3 EWM</u>			
KLAHANIE RD	E & W RD RNG ELY & NELY THR S1/2 OF GL 1 OF SEC	SW KLAHANIE RD	CO
81 AVE SW, PROSPECT AVE	N & S RD RNG NLY ALG W LN BLKS 4, 11, 19, 26 & 37 IN W1/2 OF SEC	81 AVE SW	CO
83 AVE SW	N & S RD ALG S1/2 OF E LN GL 2 & ALG W LN NW1/4 SW1/4 OF SEC	RIDGE ROAD SW	CO
PROSPECT AVE	N & S RD ALG W LN OF BLKS 45, 46, 47 CHAUTAUQUA BEACH	77 PL SW	CO
SW 202 PL, IRVING AVE	N & S RD ALG THE W LN BLKS 44, 43 CHAUTAUQUA BEACH	78 PL SW	CO

<u>PRESENTLY KNOWN AS</u>	<u>LOCATION</u>	<u>BE DESIGNATED</u>	<u>MAINTAINED BY *</u>
SW 206 PL/ 79 PL SW, BRYANT AVE	N & S RD RNG NE ALG N LN BLK 1 & SELY & ELY LN BLKS 2, 6, 9, 21 & 24 CHAUTAUQUA BEACH	CHAUTAUQUA BEACH RD SW	CO
80 AVE SW, CEDAR AVE	N & S RD RNG NELY ALG SE LN OF BLKS 3, 5, 10 CHAUTAUQUA BEACH	80 LN SW	CO
SW 203 ST STANTON PL	E & W RD ALG S LN OF BLK 43 CHAUTAUQUA BEACH	SW 202 PL	CO
SW 203 ST LOWELL ST	E & W RD ALG S LN BLKS 26, 25, 24 CHAUTAUQUA BEACH	SW 203 ST	CO
SW 201 ST, MILLER ST, GARFIELD ST	E & W RD ALG N LN BLKS 35 & 36 TH SWLY ALG W LN BLK 35 CHAUTAUQUA BEACH	SW 201 ST	PVT
SW 204 ST OLYMPIC AVE	E & W RD RNG ELY ALG N LN BLKS 9-14 & S LN BLK 22 CHAUTAUQUA BEACH	SW 204 ST	CO
SW 205 PL WASHINGTON AVE	E & W RD RNG SELY ALG S LN OF BLKS 11, 10, 9 CHAUTAUQUA BEACH	SW 205 PL	CO
SW 206 PL/ LINCOLN ST/ WHITMAN RD	E & W RD RNG SELY ALG THE SW LN OF BLKS 4, 5, & 6 CHAUTAUQUA BEACH	SW 206 PL	CO
<u>SEC 5, T 22, R 3 EWM</u>			
83 AVE SW, J.M. MCCLINTOCK CO RD #266	N & S RD SELY THR E1/2 NE1/4 NE1/4 & E LN OF SE1/4 NE1/4 OF SEC & ALG E LN NE1/4 SE1/4 OF SEC	RIDGE RD SW	CO
87 AVE SW, CO RD #116, VASHON AVE	N & S RD ALG E LN SW1/4 NE1/4 OF SEC & THE E LN NW1/4 SE1/4 OF SEC & SELY THR W1/2 SE1/4 SE1/4 OF SEC	87 AVE SW	CO
ELLISPORT RD CO RD #844	E & W RD SELY THR NE1/4 NE1/4 SE1/4 SW1/4 OF SEC, SELY THR NW1/4 SW1/4 SE1/4 OF SEC & SSELY THR W1/2 SE1/4 SW1/4 SE1/4 OF SEC	SW ELLISPORT RD	CO
91 AVE SW, CO RD #1109	N & S RD BET N1/4 COR & THE SW COR OF THE N1/2 SW1/4 NE1/4	BEALL RD SW	CO
91 AVE SW, CO RD #1040	N & S RD SELY & SLY THR E1/2 E1/2 SE1/4 SW1/4 OF SEC	MONUMENT RD SW	CO
99 AVE SW	N & S RD ALG THE W LN OF SEC BET NW COR & SW COR OF SEC	VASHON HWY SW	CO
SW 206 PL/ 79 PL SW	N & S RD NELY THR SE1/4 SE1/4 SE1/4 SE1/4 OF SEC	CHAUTAUQUA BEACH RD SW	CO

<u>PRESENTLY KNOWN AS</u>	<u>LOCATION</u>	<u>BE DESIGNATED</u>	<u>MAINTAINED BY *</u>
SW 192 ST	E & W RD ALG N LN OF SEC BET NW COR & N1/4 COR OF SEC	SW 192 ST	CO
SW 196 ST	E & W RD ALG N LN OF S1/2 NW1/4 & THE N LN SW1/4 NE1/4 OF SEC	SW CEMETERY RD	CO
SW 198 ST, STEARNS RD	E & W RD ALG THE N LN OF S1/2 SW1/4 NE1/4 OF SEC	SW 198 ST	CO
SW 204 ST CO RD #844	E & W RD ALG N LN OF S1/2 SW1/4 OF SEC	SW 204 ST	CO
BEACH ST	E & W RD NLY & NELY THR SE1/4 SE1/4 NE1/4 NE1/4 OF SEC	SW KLAHANIE RD	CO

SEC 6, T 22, R 3 EWM

99 AVE SW	N & S RD ALG THE E LN OF SEC BET NE COR & SE COR OF SEC	VASHON HWY SW	CO
107 AVE SW	N & S RD SLY FROM THE SW COR N1/2 NE1/4, TO THE S1/4 COR OF SEC	107 AVE SW	CO
111 AVE SW	N & S RD ALG THE W LN OF SE1/4 SW1/4 OF SEC	111 AVE SW	PVT
115 AVE SW	N & S RD NLY ALG W LN OF NW1/4 SW1/4 TH NELY & NLY THR & TO THE N LN OF SW1/4 NW1/4 OF SEC	SINGER RD SW	CO
SW 196 ST	E & W RD ALG THE S LN OF N1/2 OF N1/2 OF SEC	SW CEMETERY RD	CO
SW 204 ST	E & W RD ALG S LN OF N1/2 OF S1/2 OF SEC	SW 204 ST	CO
RD	E & W RD WLY FROM E SEC LN WITHIN N1/2 SE1/4 SE1/4 SE1/4 OF SEC	SW 206 CT	CO

SEC 7, T 22, R 3 EWM

99 AVE SW, BURTON CENTER RD	N & S RD SLY FROM NE SEC COR TH SWLY THR SE1/4 SE1/4 OF SEC TO S LN OF SEC	VASHON HWY SW	CO
98 PL SW, CLARK CO RD #572	N & S RD S OF VASHON HWY SW AHD SSWLY THR E1/2 SE1/4 SE1/4 OF SEC	DUGWAY RD SW	CO
103 AVE SW	N & S RD SSWLY FROM N LN OF SE1/4 OF SEC & THR THE NE1/4 NW1/4 SE1/4 TH SLY ALG E LN OF W1/2 SE1/4 OF SEC	103 AVE SW	CO
107 AVE SW	N & S RD ALG THE W LN OF NW1/4 SE1/4 OF SEC	107 AVE SW	PVT

<u>PRESENTLY KNOWN AS</u>	<u>LOCATION</u>	<u>BE DESIGNATED</u>	<u>MAINTAINED BY *</u>
111 AVE SW	N & S RD BET N AND S LNS OF SEC ALG W LN OF E1/2 OF W1/2 OF SEC	111 AVE SW	PVT
RD	E & W RD WLY FROM E LN OF SEC WITHIN THE S1/2 NE1/4 NE1/4 NE1/4 OF SEC	SW 210 ST	PVT
RD	E & W RD RNG NWLY & SWLY WITHIN THE N1/2 NW1/4 NW1/4 OF SEC	SW 209 PL	PVT
RD	E & W RD RNG ELY FROM E LN OF SEC WITHIN S1/2 NE1/4 NE1/4 OF SEC	SW 211 PL	PVT
RD	E & W RD ALG N LN OF NE1/4 SE1/4 NE1/4 OF SEC TH WLY, SWLY & WLY WITHIN THE N1/2 NW1/4 SE1/4 NE1/4 OF SEC	SW 212 ST	PVT
RD	E & W RD NWLY THR NE1/4 NE1/4 SW1/4 NW1/4 OF SEC & WLY THR S1/2 S1/2 NW1/4 NW1/4 OF SEC	SW 212 PL	PVT
SW 216 ST	E & W RD ALG S LN OF NE1/4 OF SEC TH WLY & NWLY THR S1/2 SE1/4 NW1/4 OF SEC	SW 216 ST	CO
SW 220 ST	E & W RD ALG S LN OF NW1/4 SW1/4 OF SEC	SW 220 ST	CO
<u>SEC 8, T 22, R 3 EWM</u>			
SW 206 PL/ 79 PL SW	N & S RD NELY THR THE NE1/4 NE1/4 NE1/4 NE1/4 OF SEC	CHAUTAUQUA BEACH RD SW	CO
87 AVE	N & S RD NWLY THR THE NW1/4 NE1/4 NE1/4 NE1/4 OF SEC	87 AVE SW	CO
SW 209 ST, WATER ST	N & S RD SSWLY THR THE E1/2 E1/2 NE1/4 NE1/4 OF SEC	DOCKTON RD SW	CO
84 AVE SW	N & S RD SWLY & SELY THR THE W1/2 E1/2 NE1/4 NE1/4 OF SEC TH SSELY THR THE E1/2 E1/2 SE1/4 NE1/4 OF SEC	HIGHLAND AVE SW	CO
RD	N & S RD NNWLY WITHIN THE SW1/4 SE1/4 SE1/4 NE1/4 OF SEC	84 AVE SW	PVT
RD	N & S RD ALG THE E LN OF THE W1/2 W1/2 SE1/4 NE1/4 OF SEC & SLY & ELY THR THE NW1/4 NE1/4 SE1/4 OF SEC	86 AVE SW	PVT
91 AVE SW	N & S RD ALG THE W LN OF THE E1/2 OF SEC	MONUMENT RD SW	CO

<u>PRESENTLY KNOWN AS</u>	<u>LOCATION</u>	<u>BE DESIGNATED</u>	<u>MAINTAINED BY *</u>
RD	N & S RD ALG THE W LN OF BLK 'E' "THE TOWN OF QUARTERMASTER"	91 PL SW	PVT
99 AVE SW, VASHON ISLAND	N & S RD ALG W LN OF NW1/4 OF SEC & W LN HWY OF NW1/4 SW1/4 OF SEC	VASHON HWY SW	CO
RD	N & S RD SWLY THR THE SW1/4 SW1/4 SW1/4 SW1/4 OF SEC	DUGWAY RD SW	CO
SW 209 ST	E & W RD ALG THE S LN OF BLKS 18, 17, 60, 57, 56, 53, OF CHAUTAUQUA BEACH	SW ELLISPORT RD	CO
SW 216 ST	E & W RD ALG THE S LN OF THE NE1/4 OF SEC & ALG THE S LN OF THE SE1/4 NW1/4 OF SEC	SW 216 ST	CO
RD	E & W RD ALG THE W POR OF THE S LN SW1/4 NW1/4 OF SEC	SW 216 ST	PVT
RD	E & W RD ALG E POR OF S LN OF S1/2 NE1/4 NW1/4 OF SEC	SW 211 ST	PVT
SW 224 ST, VASHON ISLAND TRUNK RD #1040	E & W RD SWLY, WLY, SWLY & WLY THR S1/2 S1/2 OF SEC	SW QUARTER- MASTER DR	CO
SW 218 ST	E & W RD ELY & SLY THR W1/2 NW1/4 SW1/4 OF SEC	SW ELISHA LN	PVT
RD	E & W RD ELY ALG THE N LN S1/2 NE1/4 NE1/4 NW1/4 OF SEC	SW 209 ST	PVT
<u>SEC 9, T 22, R 3 EWM</u>			
PORTAGE- ELLISPORT RD/ ELLISPORT RD/ GEO EDWARDS RD	N & S RD ALG SHORELINE IN GL 1 & 2 OF SEC TH SELY THR NW POR GL 3 TH SWLY THR W1/2 GL 3 TO S LN OF SEC	DOCKTON RD SW	CO
AERIAL RD	N & S RD E OF APPROX PLL DOCKTON RD SW AHD & THE SHORELINE OF PUGET SOUND, RNG ELY FROM W1/4 COR OF SEC APPROX 250 FT, TH S SWLY 800 FT TO WLY MGN OF DOCKTON RD SW AHD, ALL IN GL 2 OF SEC	TRAMP HARBOR RD SW	CO
RD	N & S RD RNG SWLY FROM WLY MGN OF DOCKTON RD SW AHD THR CENTER OF NW1/4 NW1/4 OF GL 3 TO W LN OF SEC	PORTAGE WAY SW	CO

<u>PRESENTLY KNOWN</u> <u>AS</u>	<u>LOCATION</u>	<u>BE DESIGNATED</u>	<u>MAINTAINED</u> <u>BY *</u>
MELCHERT WAY	N & S RD RNG SLY THR LOT 9, PORTAGE 1ST ADD TH SWLY 400 FT TO SW COR OF LOT 2, MATTSON'S 2ND ADD, TH ALG THE S LN OF LOTS 2, 3, & 4 MATTSON'S 2ND ADD TO PORTAGE	MELCHERT WAY SW	CO
SW 216 ST	E & W RD ALG S LN OF KCSP 379165 IN GL 1 OF SEC	SW 216 ST	CO
QUARTERMASTER- DOCKTON RD	E & W RD RNG SELY ALG THE SHORELINE OF QUARTERMASTER HARBOR THR CENTER OF SW1/4 NW1/4 OF GL 3, FROM W LN OF SEC 500 FT TO WLY MGN OF DOCKTON RD SW AHD	SW QUARTER- MASTER DR	CO
PROSPECT ST/ MATTSON ST	E & W RD ALG N LN OF BLK 1, S LN OF BLK 2, PORTAGE 1ST ADD & N POR OF W LN LOT 1, MATTSONS 2ND ADD TO PORTAGE	SW 222 PL	CO
HIGHLAND AVE	N & S RD ALG W LN OF VASHON GARDENS & ALG W LN OF KCSP 379165 IN GL 1 OF SEC	HIGHLAND AVE SW	CO
<u>SEC 14, T 22, R 3 EWM</u>			
RD	N & S RD RNG NWLY THR THE N POR OF THE W1/2 GL 1 N OF SW LUANA BEACH RD AHD, S OF AND PLL SHORELINE	LUANA LN SW	PVT
RD	N & S RD IN N POR OF W1/2 OF GL 1, FROM NW COR OF LOT 6, SSELY TO S LN OF LOT 3, TH NWLY ALG THE S LNS OF LOTS 3, 4, 5, 6, 7 IN LUANA VUE ASSESSOR'S PL 445100	50 PL SW	PVT
LUANA BEACH RD, H.O. WICK RD #1017, R.J. SKALBERG RD #834	E & W RD RNG FROM W LN OF SEC SELY THR N PORS OF GL 1 & 2 APPROX PLL SHORELINE TH MEANDERING SLY & SELY THR THE W1/2 OF GL 3 TO S LN OF SEC	SW LUANA BEACH RD	CO
SW 240 ST	E & W RD ALG THE S LNS OF GL 1 & 2 & THE W1/2 OF GL 3	SW PT ROBINSON RD	CO
RD	N & S RD RNG ALG W LN OF SW1/4 SW1/4 SW1/4 OF SEC	51 LN SW	PVT
RD	N & S RD RNG ALG W LN E1/2 SW1/4 SW1/4 OF SEC	49 AVE SW	PVT

<u>PRESENTLY KNOWN AS</u>	<u>LOCATION</u>	<u>BE DESIGNATED</u>	<u>MAINTAINED BY *</u>
	<u>SEC 15, T 22, R 3 EWM</u>		
RD	N & S RD NLY THR E1/2 E1/2 GL 2 OF SEC	59 PL SW	PVT
RD	N & S RD NLY THR W1/2 E1/2 GL 2 OF SEC	60 PL SW	PVT
63 AVE SW	N & S RD ALG E LN NW1/4 SW1/4 OF SEC	63 AVE SW	CO
RD	N & S RD NLY THR W1/2 E1/2 GL 1 OF SEC	64 AVE SW	PVT
SW 232 ST/ MAURY BEACH RD	E & W RD RNG ALG, SLY & ACROSS N LN SW1/4 & MEANDERING NELY THR GL 3 & 4 OF SEC	SW LUANA BEACH RD	CO
SW 230 ST PORTAGE- ROBINSON RD/ SW 240 ST	E & W RD RNG FROM W1/4 COR OF SEC DIAG SE THR SW1/4 OF SEC & ALG S LN OF SEC BET S1/4 COR & SE COR OF SEC	SW PT ROBINSON RD	CO
SW 240 ST	E & W RD ALG THE S LN OF W1/2 & W1/2 E1/2 SW1/4 OF SEC	SW 240 ST	CO
	<u>SEC 16, T 22, R 3 EWM</u>		
RD	N & S RD ALG W LN SE1/4 SE1/4 OF SEC	71 AVE SW	PVT
75 AVE SW	N & S RD ALG W LN NW1/4 NW1/4 SE1/4 & NE1/4 OF SEC	75 AVE SW	CO
RD	N & S RD RNG NLY, ELY, & NELY THR THE SW POR OF GL 3 IN SEC	DEPPMAN RD SW	PVT
DOCKTON RD	N & S RD RNG SELY THR NW1/4 NW1/4 & SE1/4 NW1/4 TH SLY ALG E LN SW1/4 OF SEC	DOCKTON RD SW	CO
RD	N & S RD RNG NLY THR NE1/4 NW1/4 SE1/4 SW1/4, TH ALG E LN OF LOTS 4, 3, 2, & 1, KCSP 881028	77 AVE SW	PVT
80 AVE SW	N & S RD NNELY ALG W LNS OF LOTS 11-19 KINGSBURY BEACH #1	80 AVE SW	CO
82 AVE SW	N & S RD RNG SLY, SELY, THR TH W1/2 W1/2 W1/2 OF SEC	KINGSBURY RD SW	CO
SW 228 PL	E & W RD RNG WLY & NWLY THR THE N POR OF GL 1 & 2, TH NWLY THR NE1/4 SE1/4 NE1/4 NW1/4 OF SEC	SW MAURY PARK RD	CO

<u>PRESENTLY KNOWN</u> <u>AS</u>	<u>LOCATION</u>	<u>BE DESIGNATED</u>	<u>MAINTAINED</u> <u>BY *</u>
PORTAGE- ROBINSON RD	E & W RD ALG E POR OF N LN SE1/4 NW1/4 TH SEELY THR S1/2 NE1/4 TO E LN OF SEC	SW PT ROBINSON RD	CO
SW 228 ST	E & W RD ALG S LN SW1/4 NW1/4 NW1/4 OF SEC	SW 228 ST	CO
SW 234 ST	E & W RD ALG S LNS OF LOTS 34, 33, 32, 31, 30, & 26 KINGSBURY BEACH #1	SW 234 ST	CO
RD	E & W RD ALG S LN SE1/4 NE1/4 SW1/4 OF SEC	SW 236 ST	PVT
RD	E & W RD RNG WLY THR THE S1/2 N1/2 SE1/4 SW1/4 OF SEC	SW 237 PL	PVT
SW 240 ST	E & W RD ALG THE S LNS OF SE1/4 SE1/4 OF GL 8 & SE1/4 OF SEC	SW 240 ST	CO
MELCHERT WAY	N & S RD RNG ELY ALG N LN NE1/4 NW1/4 NW1/4, TH SELY ALG SW LN LOTS 4-8 MATTSONS 2ND ADD TO PORTAGE	MELCHERT WAY SW	CO
<u>SEC 17, T 22, R 3 EWM</u>			
RD	N & S RD SLY FROM N LN OF SEC ALG W LN BLK E "THE TOWN OF QUARTERMASTER"	91 PL SW	PVT
RD	N & S RD FROM N LN OF SEC SLY & WLY WITHIN THE N1/2 NW1/4 NW1/4 NW1/4 OF SEC	98 AVE SW	PVT
97 AVE SW	N & S RD ALG THE W LN OF BLKS 5 & 12, BURTON ACRES	97 AVE SW	CO
99 AVE SW	N & S RD ALG W LN OF SEC, N FROM SW COR OF SEC TO SHORELINE	99 AVE SW	CO
SW 225 ST	E & W RD ALG & NEAR N LN OF NW1/4 OF SEC	SW QUARTER- MASTER DR	CO
BAYVIEW RD	E & W RD ALG THE S LN OF BLKS 3, 2, 1 & THE W LN OF BLKS 8 & 9 BURTON ACRES	SW HARBOR DR	CO
SW 238 ST	E & W RD ALG THE S LN OF BLK 4 BURTON ACRES	SW 238 ST	CO
SW 240 ST	E & W RD ALG S LN SE1/4 SE1/4 OF SEC	SW BURTON DR	CO

<u>PRESENTLY KNOWN AS</u>	<u>LOCATION</u>	<u>BE DESIGNATED</u>	<u>MAINTAINED BY *</u>
RD	RD RNG N FROM SW HARBOR DR AHD ALG W LN OF LOT 1, BLK 2, BURTON ACRES (12920) TH ALG N LN OF SAID LOT, ALL IN GL 4 OF SEC	95 PL SW	PVT
	<u>SEC 18, T 22, R 3 EWM</u>		
RD	N & S RD SLY TH WLY FROM NE COR OF SEC ALG E LN OF BLK 3 ORCHARD BEACH	99 LN SW	PVT
RD	N & S RD SLY THR CENTRAL POR OF BLK 3 & WLY THR N POR OF REPLAT OF BLK 5 ORCHARD BEACH	100 PL SW	PVT
99 AVE SW	N & S RD ALG E LN OF SEC BET SE COR OF SEC & SHORELINE	99 AVE SW	CO
RD	N & S RD NLY THR W1/2 SE1/4 SE1/4 SE1/4 SE1/4 OF SEC	100 LN SW	PVT
VASHON ISLAND HWY, 103 AVE SW	N & S RD APPROX ALG THE E LN W1/2 E1/2 OF SEC	VASHON HWY SW	CO
104 AVE SW	N & S RD ALG E LN OF WHITESIDE ADD DIV 1	104 AVE SW	CO
105 AVE SW	N & S RD ALG E LN OF LOTS 7-12 WHITESIDE ADD DIV 2	105 AVE SW	CO
107 AVE SW	N & S RD ALG W LN SE1/4 & W LN SW1/4 NE1/4 OF SEC	107 AVE SW	CO
RD	N & S RD NLY ALG E LN SW1/4 NW1/4 & ALG E LN SE1/4 NW1/4 NW1/4 OF SEC	111 AVE SW	PVT
115 AVE SW	N & S RD RNG SLY ALG W LN SW1/4 SW1/4 NW1/4 & W LN SW1/4 OF SEC	115 AVE SW	CO
SW 225 ST	E & W RD ELY ALG S LN OF BLK 2 & BLK 1 OF ORCHARD BEACH TO NE COR OF SEC	SW QUARTER-MASTER DR	CO
RD	E & W RD RNG WLY THR N1/2 N1/2 NW1/4 NE1/4 OF SEC	SW 225 ST	PVT
RD	E & W RD SELY ALG S LN OF LOTS 1-9 BLK 7 ORCHARD BEACH	SW 227 ST	PVT
SW 228 ST	E & W RD ALG S LN NW1/4 NE1/4 OF SEC & ALG S LN BLKS 8 & 9 ORCHARD BEACH	SW 228 ST	CO

<u>PRESENTLY KNOWN AS</u>	<u>LOCATION</u>	<u>BE DESIGNATED</u>	<u>MAINTAINED BY *</u>
SW 229 ST	E & W RD ALG S LN BLK 1 & SE LN BLK 5 BEACHWOOD BEACH	SW TILLICUM LN	CO
RD	E & W RD ALG S LN E1/2 NW1/4 SE1/4 SE1/4 SE1/4 OF SEC	SW 239 LN	PVT
SW 232 ST	E & W RD BET CENTER OF SEC & W1/4 COR OF SEC	SW 232 ST	CO
SW 238 ST	E & W RD ALG N LN S1/2 S1/2 SW1/4 & ALG S LN N1/2 SW1/4 SE1/4 OF SEC	SW 238 ST	CO
SW 240 ST	E & W RD ALG S LN SE1/4 OF SEC	SW BURTON DR	CO
<u>SEC 19, T 22, R 3 EWM</u>			
DANCE HALL RD	N & S RD ALG E LN OF SEC BET NE COR OF SEC & SHORELINE	99 AVE SW	CO
VASHON ISLAND HWY	N & S RD SLY ALG E LN & WLY THR S POR OF GL 2 & SWLY THR S POR OF GL 3 & 4 OF SEC	VASHON HWY SW	CO
RD	N & S RD ALG W LN OF SEC SLY FROM NW SEC COR TH SELY & NELY ACROSS SW1/4 NW1/4 SW1/4 NW1/4 TO W MGN VASHON HWY SW AHD	115 AVE SW	CO
SW 240 ST	E & W RD ALG N LN OF GL 2 & 1	SW BURTON DR	CO
RD	E & W RD BAAP 200 FT S OF THE NE COR OF GL 2 & N LN OF SEC RNG W 600 FT PLL SHORELINE	SW 240 PL	PVT
RD	E & W RD RNG NWLY ALG THE S POR OF THE E1/2 OF GL 1	SW 242 ST	CO
<u>SEC 20, T 22, R 3 EWM</u>			
97 AVE SW	N & S RD ALG E LN NE1/4 NW1/4 NW1/4 NW1/4 OF SEC	97 AVE SW	CO
99 AVE SW	N & S RD ALG THE W LN OF SEC FROM NW COR OF SEC TO SHORELINE	99 AVE SW	CO
BAYVIEW ROAD, 91 AVE SW	E & W RD SELY ALG THE SW LN OF BLKS 13 & 19 & NELY ALG THE SE LN BLKS 18 & 15 IN BURTON ACRES PLAT	SW BAYVIEW DR	CO

<u>PRESENTLY KNOWN AS</u>	<u>LOCATION</u>	<u>BE DESIGNATED</u>	<u>MAINTAINED BY *</u>
SW 240 ST	E & W RD ALG THE N LN OF NW1/4 NW1/4 OF SEC	SW BURTON DR	CO
RD	N & S RD BAAP 200 FT SELY OF THE MOST NWLY MGN OF SW BAYVIEW DR AHD TH RNG SWLY APPROX 200 FT, TH RNG SELY PLL SAID SW BAYVIEW DR A DISTANCE OF APPROX 462 FT	96 PL SW	PVT
DOCKTON RD	N & S RD RNG SSWLY THR THE E1/2 E1/2 OF GL 5 & 6	DOCKTON RD SW	CO
RD	N & S RD ALG E LN S1/2 OF GL 6	86 PL SW	PVT
RD	E & W RD ALG SHORELINE IN SW1/4 OF GL 3	SW 242 ST	CO
<u>SEC 21, T 22, R 3 EWM</u>			
75 AVE SW	N & S RD BET NW COR SW1/4 NW1/4 NE1/4 & S1/4 COR OF SEC	75 AVE SW	CO
DOCKTON RD	N & S RD RNG SLY & SWLY THR GL 2 OF SEC & SSWLY THR W1/2 NW1/4 SW1/4 OF SEC	DOCKTON RD SW	CO
SW 240 ST	E & W RD ALG N LN OF SEC BET THE N1/4 COR & NE COR OF SEC	SW 240 ST	CO
RD	E & W RD RNG NLY, WLY & SWLY THR W1/2 OF GL 2	SW 246 ST	CO
SW 248 ST	E & W RD BEG E1/4 COR OF SEC RNG W ALG S LN OF N1/2 OF SEC TO DOCKTON RD SW AHD	SW 248 ST	CO
SW 256 ST	E & W RD ALG THE S LN OF SE1/4 SW1/4 OF SEC	SW 256 ST	CO
RD	E & W RD ELY THR S1/2 SW1/4 SE1/4 OF SEC	SW 255 ST	PVT
RD	RD BEG SE COR LOT 4, KCSP 781080 RNG N ALG E LN OF LOT 4, TH W ALG N LN OF LOTS 4 & 3 IN SE1/4 NE1/4 OF SEC	68 AVE SW	PVT
<u>SEC 22, T 22, R 3 EWM</u>			
59 AVE SW	N & S RD ALG E LN OF NE1/4 NW1/4 & ALG E LN OF NE1/4 SE1/4 NW1/4 OF SEC	59 AVE SW	CO
PT ROBINSON RD	E & W RD ALG N LN OF SEC BET N1/4 COR & NE COR OF SEC	SW PT ROBINSON RD	CO

<u>PRESENTLY KNOWN</u> <u>AS</u>	<u>LOCATION</u>	<u>BE DESIGNATED</u>	<u>MAINTAINED</u> <u>BY</u> *
SW 240 ST	E & W RD ALG N LN OF SEC BET N1/4 COR & NW COR OF SEC	SW 240 ST	CO
SW 244 ST	E & W RD ALG N LN S1/2 NE1/4 & ALG N LN SE1/4 NW1/4 OF SEC	SW 244 ST	CO
SW 248 ST	E & W RD RNG DIAG SWLY ACROSS SE1/4 SE1/4 NW1/4 TH WLY TO W1/4 OF SEC	SW 248 ST	CO
<u>SEC 23, T 22, R 3 EWM</u>			
RD	N & S RD BET THE NW COR OF GL 3 & A PT 1601.56 FT S OF SAME	47 AVE SW	PVT
RD	N & S RD THR W1/2 E1/2 NW1/4 NW1/4	48 PL SW	PVT
RD	N & S RD THR E1/2 OF W1/2 NW1/4 NW1/4 OF SEC	49 PL SW	PVT
RD	N & S RD RNG SLY, SWLY & SELY IN SE POR GL 4	47 PL SW	PVT
RD	N & S RD RNG S 1045 FT FROM N LN OF SEC ALG E LN GL 3	43 AVE SW	PVT
PT ROBINSON RD, SW 240 ST, RD #154	E & W RD ALG N LN OF NW1/4 & N LN GL 2 & 1 OF SEC	SW PT ROBINSON RD	CO
RD	E & W RD RNG DIAG NELY ACROSS N1/2 NW1/4 NE1/4 NW1/4 TH NLY TO N LN OF SEC	SW 241 ST	PVT
RD	E & W RD RNG ELY FROM SW COR SW1/4 SW1/4 NW1/4 NW1/4 TO CENTER OF NW1/4, TH DIAG NELY ACROSS S1/2 SW1/4 NE1/4 NW1/4 OF SEC	SW 244 ST	PVT
RD	E & W RD RNG DIAG NELY ACROSS N1/2 NW1/4 SE1/4 NW1/4 OF SEC	SW 245 ST	PVT
<u>SEC 28, T 22, R 3 EWM</u>			
70 CT SW	E & W RD RNG NELY ALG W LN OF LOTS 19, 20, & 21, GOLD BEACH #4	SW 257 CT	CO
72 AVE SW	E & W RD ALG E LN OF LOTS 53, 54, 55 & 56 GOLD BEACH #4	SW 258 PL	CO
73 AVE SW	E & W RD ALG SW LN LOTS 9-13 GOLD BEACH #4	SW 259 WAY	CO

<u>PRESENTLY KNOWN</u> <u>AS</u>	<u>LOCATION</u>	<u>BE DESIGNATED</u>	<u>MAINTAINED</u> <u>BY *</u>
75 AVE SW, SW 258 ST, SW 259 ST	N & S RD FROM N 1/4 COR OF SEC, RNG SWLY & SELY THR E1/2 GL 3, TH NELY & SLY THR TRACT B, TH ALG SE LN OF LOTS A & 1-15 GOLD BEACH #1	75 AVE SW	CO
76 AVE SW	N & S RD ALG W LN LOTS 66-74 GOLD BEACH #2	76 AVE SW	CO
78 AVE SW	N & S RD ALG E LN LOTS 42-49 GOLD BEACH #2	78 AVE SW	CO
78 CT SW	N & S RD ALG SW LN LOTS 37 & 38 GOLD BEACH #2	78 CT SW	CO
79 AVE SW	N & S RD ALG W LN LOTS 52 & 53 & LOTS 1-12 GOLD BEACH #2	79 AVE SW	CO
SW 261 ST, SW 259 ST	N & S RD RNG NELY, SLY, SWLY & WLY ALG S LN LOTS 29-24, NW LN LOTS 18-1 GOLD BEACH #4, N LN LOTS 8-5 GOLD BEACH #3, N LN LOTS 25-16 GOLD BEACH #1, TH WLY THR N1/2 NE1/4 SE1/4 NW1/4 OF SEC	GOLD BEACH DR SW	CO/PVT
SW 256 ST	E & W RD RNG BET N1/4 COR & NW COR NE1/4 NW1/4 OF SEC	SW 256 ST	CO
SW 257 ST	E & W RD RNG WLY ALG S LN LOTS 28-37 GOLD BEACH #2	SW 257 ST	CO
SW 258 ST	E & W RD RNG WLY ALG S LN LOTS 91-94 GOLD BEACH #2	SW 258 CT	CO
SW 259 ST	E & W RD RNG WLY ALG N LN LOTS 65-59 GOLD BEACH #2	SW 259 ST	CO
SW 259 ST	E & W RD RNG SWLY ALG S LN LOTS 49-52 GOLD BEACH #2	SW 259 PL	CO
SW 260 ST	E & W RD RNG ALG S LN NW1/4 NW1/4 OF SEC	SW 260 ST	CO
	<u>SEC 29, T 22, R 3 EWM</u>		
RD	N & S RD RNG NLY & NWLY FROM NLY MGN OF DOCKTON RD SW AHD TO SEC LN IN THE W1/2 NW1/4 NE1/4 N1/4 OF SEC	86 PL SW	PVT

<u>PRESENTLY KNOWN AS</u>	<u>LOCATION</u>	<u>BE DESIGNATED</u>	<u>MAINTAINED BY *</u>
PORTAGE- DOCKTON RD/ SW 257 ST	N & S RD BAAP 305 FT E OF NE COR SEC RNG SELY TO & ALG S LN OF GL 1 OF SEC & ALG THE N LN OF LOT 48, THE NW LN OF LOT 50 & THE N LN OF LOT 53, DOCKTON	DOCKTON RD SW	CO
97 AVE SW	N & S RD RNG SWLY & SLY ALG THE E LN OF LOTS 26, 34 & 41, DOCKTON	97 AVE SW	CO
94 AVE SW	N & S RD RNG SELY & SWLY THR LOTS 59 & 60, DOCKTON TH SLY ALG THE E LN LOTS 1, 18-21 & 27, ASSESSOR'S PLAT OF BEVERLY HILLS	94 AVE SW	CO
97 AVE SW	N & S RD ALG THE E LN OF LOTS 23 & 25, ASSESSOR'S PLAT OF BEVERLY HILLS	97 AVE SW	CO
99 AVE SW	N & S RD RNG SWLY ALG THE W LN OF LOT 16 DOCKTON TH SLY ALG W LN OF SEC TH SELY & SLY ALG W LN OF LOTS 23 & 25, ASSESSOR'S PLAT OF BEVERLY HILLS	99 AVE SW	CO
SW 260 ST	E & W RD ALG N LN OF S1/2 NE1/4 OF SEC, & ALG THE N LN LOT 50, DOCKTON	SW 260 ST	CO
PORTAGE- DOCKTON RD	E & W RD ALG THE N LN LOTS 38-35, 75, 28-16 & 2B, DOCKTON	SW DOCK ST	CO
WINDMILL ST	E & W RD ALG THE NE LN LOTS 34, 31, 30 & 29, DOCKTON	SW WINDMILL ST	CO
SW 264 ST	E & W RD ALG THE S LN OF LOTS 39-44, DOCKTON	SW 264 ST	CO
SW 268 ST	E & W RD ALG THE N LN OF LOTS 13-1, ASSESSOR'S PLAT OF BEVERLY HILLS	SW 268 ST	CO
SW 270 ST	E & W RD ALG THE N LN LOTS 22 & 21, ASSESSOR'S PLAT OF BEVERLY HILLS	SW 270 ST	CO
<u>SEC 30, T 22, R 3 EWM</u>			
99 AVE SW	N & S RD ALG E LN OF SEC BET A PT 422.5 FT N OF NE COR GL 2 & NE COR N1/2 N1/2 SE1/4 SE1/4 OF SEC	99 AVE SW	CO
RD	N & S RD RNG NLY & NELY WITHIN THE E1/2 NE1/4 NE1/4 OF SEC BET N LN GL 2 & THE N SHORELINE OF GL 1	STUCKEY AVE SW	CO

<u>PRESENTLY KNOWN AS</u>	<u>LOCATION</u>	<u>BE DESIGNATED</u>	<u>MAINTAINED BY *</u>
RD	N & S RD ALG W LN SW1/4 SE1/4 NE1/4 NE1/4 OF SEC	101 AVE SW	PVT
RD	N & S RD SLY FROM THE S LN GL 1, ALL WITHIN NE1/4 NW1/4 SE1/4 NE1/4 OF SEC	101 PL SW	PVT
MANZANITA RD	N & S RD RNG SWLY, SLY, & SWLY THR W1/2 SW1/4 SE1/4 OF SEC APPROX PLL SHORELINE	HAKE RD SW	CO
DOCK ST	E & W RD RNG NWLY FROM E SEC LN TH WLY, SWLY, SLY, & SELY TO STUCKEY AVE SW, AHD, ALL JUST S OF & FOLG SHORELINE & ALL WITHIN N1/2 GL 1 IN SEC	SW DOCK ST	CO
WINDMILL ST	E & W RD RNG FROM E LN OF SEC NWLY TO STUCKEY AVE SW, AHD, THR THE E CENTRAL POR OF GL 1 OF SEC	SW WINDMILL ST	CO
SW 260 ST	E & W RD ALG THE N LN OF MARTINOLICH ADD TO DOCKTON	SW 260 ST	CO
RD	E & W RD RNG WLY FROM A PT 851.5 FT S OF THE NE COR OF GL 2 OF SEC TO VACATED RD NEAR SHORELINE	SW 262 PL	PVT
RD	E & W RD RNG WLY 826.4 FT BAAP 1053.05 FT S OF THE NE COR OF GL 2	SW 263 ST	PVT
RD	E & W RD ALG N LN OF LOT 73 & POR LOT 72, DOCKTON	SW 265 ST	CO
SW 268 ST	E & W RD ALG N LN OF GL 4 OF SEC	SW 268 ST	CO
<u>SEC 31, T 22, R 3 EWM</u>			
99 AVE SW	N & S RD ALG THE E LN OF SEC	99 AVE SW	CO
101 AVE SW	N & S RD ALG THE W LN OF THE E1/2 NE1/4 SE1/4 OF SEC, & ALG THE W LN NE1/4 SE1/4 SE1/4 OF SEC & SWLY THR THE SW1/4 SE1/4 SE1/4 OF SEC & WLY THR THE S1/2 SE1/4 SW1/4 SE1/4 OF SEC	101 AVE SW	CO
RD	E & W RD RNG SELY ACROSS S1/2 SW1/4 SE1/4 SW1/4 SE1/4 OF SEC	SW NORTHILLA RD	PVT

<u>PRESENTLY KNOWN</u> <u>AS</u>	<u>LOCATION</u>	<u>BE DESIGNATED</u>	<u>MAINTAINED</u> <u>BY *</u>
MANZANITA RD SW	N & S RD ALG THE SW LN OF LOTS 8-2 BLK 3, & THE W LN OF LOT 1 BLK 4, ROSEHILLA BEACH, TH NWLY THR THE W POR OF BLKS 2 & 3 & ALG THE W LN OF BLK 5, TH NWLY THR W POR OF TACOMA YACHT CLUB GROUNDS TH NELY APPROX PLL SHORELINE OF PUGET SOUND THR BLKS 10 & 16, TACOMA YACHT CLUB PARK	MANZANITA BEACH RD SW	CO
SW 280 ST	E & W RD ALG THE N LN OF THE NE1/4 NE1/4 SE1/4 OF SEC	SW 280 ST	CO/PVT
MANZANITA RD SW	N & S RD RNG SLY & SWLY THR THE CENTRAL POR OF GL 1 & ALG THE W LN OF BLK 17, TACOMA YACHT CLUB PARK	HAKE RD SW	CO
RD	E & W RD ELY & NLY FROM NW COR GL 3, THR TACOMA YACHT CLUB GROUNDS & INTO BLKS 8, 9 & 11, TACOMA YACHT CLUB PARK	SW 280 LN	PVT
	<u>SEC 32, T 22, R 3 EWM</u>		
97 AVE SW	N & S RD ALG THE E LN OF LOTS 30, 31, 36, 37, ASSESSOR'S PLAT OF BEVERLY HILLS	97 AVE SW	PVT
RD	N & S RD ALG THE E LN OF LOT 4, KCSP 1282004 & ALG THE E LN OF LOTS 1 & 4, KCSP 1282003	97 AVE SW	PVT
99 AVE SW	N & S RD ALG THE W LN OF SEC	99 AVE SW	CO
SW 276 ST SW 278 ST	E & W RD ALG THE S LN OF LOTS 37 & 38, ASSESSOR'S PLAT OF BEVERLY HILLS, TH SELY TO & ALG THE W LN OF LOTS 21-16, THE S LN OF LOTS 15-13, THE E LN OF LOTS 12-8 OF GLENGARRY PARK, TH SELY TO & ALG THE W LN OF LOTS 1-7, BLK 2, AVILON TRACTS	SW SUMMERHURST RD	CO
RD	E & W RD ALG THE N LN OF LOT 4, KCSP 1282004	SW 285 ST	PVT
RD	E & W RD ALG THE S LN OF TRACT "B" & LOT 3, KCSP 1282003	SW 288 ST	PVT
86 PL SW	N & S RD ALG THE E LN OF LOTS 50-58 SANDY SHORES, TH NLY APPROX 350 FT IN NE COR GL 1 OF SEC	SANDY SHORES DR SW	CO/PVT

<u>PRESENTLY KNOWN AS</u>	<u>LOCATION</u>	<u>BE DESIGNATED</u>	<u>MAINTAINED BY *</u>
90 AVE SW	N & S RD ALG THE E LN OF LOTS 33, 34, & 44, SANDY SHORES	90 AVE SW	CO/PVT
94 AVE SW	N & S RD ALG THE E LN OF LOTS 28, 33, 34 & 39, ASSESSOR'S PLAT OF BEVERLY HILLS, TH SLY TO & ALG THE E LN OF LOTS 21-16, GLEN- GARRY PARK	94 AVE SW	CO
PT PINER RD	N & S RD RNG FROM THE SW COR OF LOT 14, GLENGARRY PARK, SELY, SWLY & SLY THR GL 2, 3, & 4 APPROX PLL THE SHORELINE	PT PINER RD SW	CO/PVT
SUMMERHURST TRAIL	N & S WALK ALG W & S LN LOT 1, BLK 2, & E LN LOTS 11-1, BLK 1, AVILON TRACTS, TH ALG E LN LOTS 1-13, TH ALG SE LN LOT 13 TO SW COR LOT 14, SHORE ACRES #2	SUMMERHURST WALK SW	PVT
SW 274 ST	E & W RD ALG THE N LN OF LOTS 15, 16, 20-33, 35, 38 & 37, SANDY SHORES	SW 274 ST	CO
SW 275 ST	E & W RD ALG THE S LN OF LOTS 17-21, 49-46, 43-39, SANDY SHORES	SW 275 ST	CO
RD	E & W RD BAAP ON THE ELY MGN OF PT PINER RD SW AHD IN SE POR OF GL 3, RNG NELY, SWLY, NELY TO & ALG THE E LN OF LOTS 25-15, SHORE ACRES NO 2	SW 283 LN	PVT
<u>SEC 13, T 23, R 2 EWM</u>			
OLYMPIC DR	N & S RD ALG E LN LOTS 11 & 10 TH ALG N LN LOTS 10-1 BLK 2 VASHON SUMMER HOME TRACTS, TH ALG S LN LOTS 6- 1, BLK 1 COLVOS ADD	OLYMPIC DR SW	CO
D A CULMAN RD, COLVOS RD	E & W RD ALG S LN & NELY THR SE POR OF GL 2 OF SEC, TH ALG S LN OF BALDWIN BEACH UNREC, TH ALG N LN OF LOTS 2 & 3 OF KCSP 281077	SW CEDARHURST RD	CO
WALLS RD	E & W RD ALG S LN OF LOT 11, BLK 2, VASHON SUMMER HOME TRACTS, TH ALG S LN OF LOTS 11-5, BLK 2, COLVOS ADD & ALG E POR S LN GL 1	SW 144 ST	CO

<u>PRESENTLY KNOWN</u> <u>AS</u>	<u>LOCATION</u>	<u>BE DESIGNATED</u>	<u>MAINTAINED</u> <u>BY *</u>
	<u>SEC 24, T 23, R 2 EWM</u>		
RD	N & S RD RNG NELY & NLY THR THE W1/2 SW1/4 NE1/4 NE1/4 OF SEC	BETHEL LN SW	PVT
115 AVE SW	N & S RD LY BET E1/4 COR & SE COR OF SEC	115 AVE SW	CO
J S MARKHAM RD/ 119 AVE SW	N & S RD ALG W LN OF NE1/4 SE1/4 OF SEC & ALG W LN SE1/4 NE1/4 OF SEC & ALG S 840 FT OF THE W LN OF NE1/4 NE1/4 OF SEC	119 AVE SW	CO
123 AVE SW	N & S RD ALG W LN OF E1/2 OF SEC & SWLY THR S1/2 SE1/4 SE1/4 SW1/4 OF SEC	WESTSIDE HWY SW	CO
OLYMPIC DR SW	E & W RD RNG NELY THR N1/2 NW1/4 NW1/4 NE1/4 TH ALG N LN NW1/4 NE1/4 NW1/4 NE1/4 OF SEC	SW CEDARHURST RD	CO
I M KROKSET RD	N & S RD RNG SELY THR SW1/4 SW1/4 SW1/4 SE1/4 OF SEC	121 AVE SW	CO
RD	E & W RD RNG ELY THR NW1/4 SW1/4 NE1/4 NE1/4 OF SEC	SW 146 PL	PVT
SW 148 ST/ RD NO 314	E & W RD ALG S LN OF NW1/4 NE1/4 OF SEC & ALG S LN OF & NLY THR W POR OF GL 4 OF SEC	SW 148 ST	CO
RD	E & W RD ALG N LN OF S1/2 N1/2 NW1/4 SE1/4 OF SEC	SW 153 ST	PVT
SW 156 ST	E & W RD ALG N LN OF SE1/4 SE1/4 OF SEC	SW 156 ST	CO
RD	E & W RD ALG N LN OF S1/2 S1/2 OF GL 3 OF SEC	SW 151 ST	PVT
RD	E & W RD ALG S LN OF NE1/4 NE1/4 SW1/4 OF SEC	SW 154 ST	PVT
RD	E & W RD RNG ALG S LN & NWLY THR W POR OF LOT B, KC 7505160526 & SLY & NWLY THR SW POR GL 2 OF SEC	SW OBER BEACH RD	PVT
RD	E & W RD RNG ALG N LN OF S1/2 OF GL 1, TH NWLY, WLY & NWLY THR THE NW POR OF GL 1 OF SEC	SW 158 ST	PVT

<u>PRESENTLY KNOWN</u> <u>AS</u>	<u>LOCATION</u>	<u>BE DESIGNATED</u>	<u>MAINTAINED</u> <u>BY *</u>
<u>SEC 25, T 23, R 2 EWM</u>			
115 AVE SW	N & S RD ALG THE E LN OF SEC	115 AVE SW	CO
121 AVE SW/ 121 PL SW/ KROKSET RD	N & S RD ALG THE W LN OF KCSP 1075060 TH NWLY & NLY THR W1/2 W1/2 NE1/4 OF SEC TO N LN OF SEC	121 AVE SW	CO
126 AVE SW/ C B ANDERSON RD	N & S RD ALG THE W LN & NWLY THR THE NLY POR OF THE E1/2 SE1/4 NW1/4 OF SEC	COLUMBIA AVE SW	CO
TAHLEQUAH RD/ RD 1458/COVE RD	N & S RD RNG NWLY ALG THE N LN OF KCLLA 883024 TO N LN OF SEC IN THE N1/2 NW1/4 OF SEC	WESTSIDE HWY SW	CO
131 AVE SW/ MCINTYRE RD/ CO RD 857	N & S RD RNG NLY FROM SW COR SW1/4 NW1/4 NW1/4 TH NELY ACROSS W1/2 NW1/4 NW1/4 NW1/4, TH ELY & SELY TO SE1/4 NE1/4 NW1/4 NW1/4 & NLY MGN WESTSIDE HWY SW AHD	CRESCENT DR SW	CO
RD	N & S RD ALG THE E LN OF KCSP 679007	128 AVE SW	PVT
SW 164 ST	E & W RD ALG S LN SW1/4 NW1/4 NE1/4 BET 121 AVE SW & COLUMBIA AVE SW AHD	SW 164 ST	CO
SW 168 ST/ RD #608/ J J SIMMONS RD	E & W RD ALG THE S LN OF THE N1/2 OF SEC & NWLY, SWLY, NWLY THR SW1/4 NW1/4 OF SEC TO W LN OF SEC	SW COVE RD	CO
RD	E & W RD ALG THE S LN OF KCLLA 883024 & ALG THE S LN OF LOT 1, KCSP 679007	SW 166 ST	PVT
SW 176 ST	E & W RD BET THE SE COR OF SEC & THE SW COR OF LOT 1, KCSP 880042	SW BANK RD	CO
<u>SEC 26, T 23, R 2 EWM</u>			
MC INTYRE RD	N & S RD ALG E LN S1/2 GL 4	CRESCENT DR SW	CO
S C PRIEST RD/ TAHLEQUAH RD	N & S RD RNG SWLY THR E POR GL 3, TH SWLY THR NE1/4 SE1/4, TH ALG E LN BLK 7, BEULAH PARK, TH ALG E LN GL 1 TO S LN OF SEC	WESTSIDE HWY SW	CO
RD	N & S RD ALG THE E LN OF BLKS 4 & 3, BEULAH PARK	135 LN SW	CO

<u>PRESENTLY KNOWN</u> <u>AS</u>	<u>LOCATION</u>	<u>BE DESIGNATED</u>	<u>MAINTAINED</u> <u>BY *</u>
TABOR AVE	N & S RD ALG THE E LN OF BLK 1, BEULAH PARK	136 PL SW	CO
168 ST/ KLOKSTAD RD/ WEISS- THOMPSON RD	N & S RD RNG WLY ALG THE W POR OF THE N LN OF GL 2, TH SLY APPROX PLL SHORELINE OF PUGET SOUND, TH SWLY THR THE W POR OF GL 1 & ALG THE E LN OF LOTS A-F, C. E. BOGARDUS TRACT UNREC	137 AVE SW	CO
WALK	N & S WALKWAY RNG ALG W LN & ATOP BULKHEAD OF LOTS IN W POR OF GL 2	COVE WALK SW	PVT
RD	N & S RD RNG NNELY THR THE E POR OF LOTS A-E, C. E. BOGARDUS TRACT UNREC	PAIGE LN SW	CO
CO RD #857/ J J SIMMONS RD	E & W RD ALG E LN S1/2 N1/2 GL 3, TH SWLY, SLY & NELY THR E1/2 SE1/4 SE1/4 NE1/4 OF SEC	SW COVE RD	CO
J J SIMMONS RD MC INTYRE RD	N & S RD LY CLOSELY E OF & APPROX PLL WESTSIDE HWY SW AHD RNG FROM SLY MGN OF SW COVE RD AHD TH SWLY TO NE COR SE1/4 NW1/4 NE1/4 SE1/4 OF SEC	MC INTYRE RD SW	CO
136 AVE SW	N & S RD ALG E LN BLK 5 & 6, BEULAH PARK	135 PL SW	
SW 170 ST	E & W RD ALG S LN BLK 3 BEULAH PARK	SW 170 ST	
SW 171 ST	E & W RD ALG S LN BLK 4 & 5 BEULAH PARK	SW 171 ST	
SW 172 ST, KLOCKSTEAD RD	E & W RD ALG S LN BLKS 1, 2, 6, & 7 BEULAH PARK	SW 172 ST	
<u>SEC 35, T 23, R 2 EWM</u>			
VASHON HTS/ TAHLEQUAH RD/ 135 AVE SW	N & S RD LY ALG THE E LN OF GL 4 & 3, TH SLY & SWLY THR THE W1/2 NW1/4 NE1/4 SE1/4 OF SEC, TH ALG THE W, S & E LN OF KCSP 580012, TH ELY TO THE E LN OF SEC	WESTSIDE HWY SW	CO
PRIEST RD	N & S RD ALG THE E LN OF LOT 2, KCSP 882008, TH SWLY TO THE E LN OF GL 1, TH SLY OVER, ALONG & ACROSS THE E LN OF SAID GL 1 TO THE APPROX SE COR OF GL 1	ROBINWOOD RD SW	CO
138 AVE SW	N & S RD RNG NLY THR THE W POR OF GL 1 & 2 OF SEC APPROX PLL THE SHORELINE OF PUGET SOUND	SUNSET RD SW	CO

<u>PRESENTLY KNOWN</u> <u>AS</u>	<u>LOCATION</u>	<u>BE DESIGNATED</u>	<u>MAINTAINED</u> <u>BY *</u>
RD	E & W RD RNG SLY & SWLY THR THE W1/2 SW1/4 NE1/4 SEL/4 OF SEC TH ALG THE N LN OF LOT 1, KCSP 882008	SW 186 ST	PVT
131 AVE SW	N & S RD ALG E LN SEL/4 NE1/4 & NE1/4 NE1/4 SEL/4 OF SEC	THORSEN RD SW	CO
	<u>SEC 36, T 23, R 2 EWM</u>		
115 AVE SW	N & S RD ALG THE E LN NE1/4 NE1/4 OF SEC	115 AVE SW	CO
RD	N & S RD ALG THE E LN OF LOT 1, KCSP 383003	COMMONS RD SW	PVT
THOMAS THORSEN RD/ 131 AVE SW	N & S RD ALG THE W LN OF KCSP 383003, & ALG THE W LN OF PCL 1, KCSP 778086 TH SLY ALG W LN OF SEC TO NW COR OF LOT 1, KCSP 279134	THORSEN RD SW	CO
130 AVE SW/ VASHON HTS/ TAHLEQUAH RD	N & S RD ALG THE N & E LNS OF KCSP 279134, TH SLY THR THE W1/2 SW1/4 OF SEC	WESTSIDE HWY SW	CO
PAIGE CO RD	E & W RD BET THE NE COR OF SEC & THE NW COR OF LOT 1, KCSP 383003	SW BANK RD	CO
RD	E & W RD RNG ELY FROM W QTR COR TO SE COR LOT 4, KCSP 479028R	SW 184 ST	PVT
RD	N & S RD RNG ALG E LN OF KCSP 479028R	125 AVE SW	PVT
	<u>SEC 5, T 23, R 3 EWM</u>		
BUNKER TRAIL	E & W TRAIL MEANDERING SWLY APPROX PLL SHORE- LINE THR LOTS 27-13 & N POR LOTS 56-58 & S POR OF LOTS 5 & 6, ALL IN BLK 1, ASSESSOR'S PLAT OF VASHON HEIGHTS	SW BUNKER TRAIL	PVT
SW 112 ST	E & W RD ALG S LN OF LOTS 50-57, BLK 1, ASSESSOR'S PLAT OF VASHON HEIGHTS	SW 112 ST	CO
	<u>SEC 6, T 23, R 3 EWM</u>		
VASHON HWY	N & S RD SLY FROM VASHON HEIGHTS FERRY TERMINAL TH ALG NE & E LN OF LOTS 42-46 & LOTS 65, 61, 60, 59, IN BLK 1, ASSESSOR'S PLAT OF VASHON HEIGHTS	VASHON HWY SW	CO

<u>PRESENTLY KNOWN AS</u>	<u>LOCATION</u>	<u>BE DESIGNATED</u>	<u>MAINTAINED BY *</u>
101 AVE SW, SW 108 PL	N & S RD SWLY & SSWLY ALG N & NE LNS OF BLK 4, ASSESSOR'S PLAT OF VASHON HEIGHTS	ASTA LANE SW	CO
103 AVE SW, HARRINGTON AVE	N & S RD SWLY & SELY ALG E LN BLKS 2, 3, 5, ASSESSOR'S PLAT OF VASHON HEIGHTS	103 AVE SW	CO
105 PL SW	N & S RD ALG E LN LOTS 6 & 23, BLK 3, ASSESSOR'S PLAT OF VASHON HEIGHTS	104 AVE SW	CO
107 AVE SW	N & S RD ALG W LN OF BLKS 3 & 5, ASSESSOR'S PLAT OF VASHON HEIGHTS	107 AVE SW	CO
108 AVE SW	N & S RD ALG E LN OF LOTS 8-22, PATTEN'S PALISADES	PALISADES AVE SW	CO
110 AVE SW	N & S RD IN SW1/4 OF SEC ALG W LN LOTS 1, 2, 3, CONTINUING NLY & ALG E LN LOTS 16-27 & S LN LOTS 28-42, PATTEN'S PALISADES	PT VASHON DR SW	CO/PVT
BUNKER TRAIL	E & W TRAIL ALG S LN OF LOTS 38-35 & THR LOTS 34-20, ALL IN BLK 1, ASSESSOR'S PLAT OF VASHON HEIGHTS	SW BUNKER TRAIL	PVT
SW 108 PL, COWAN ST	E & W RD ALG S LN OF LOTS 23-28, PATTEN'S PALISADES & S LN OF LOTS 34-46, BLK 2, ASSESSOR'S PLAT OF VASHON HEIGHTS	SW COWAN RD	CO
SW 109 ST, SW 110 PL, GORSUCH ST	E & W RD ALG S LN OF LOTS 35, 36, 37, 38, 40, PATTEN'S PALISADES & S LN OF LOTS 16-28, BLK 3, ASSESSOR'S PLAT OF VASHON HEIGHTS	SW 110 ST	CO
SW 111 PL	E & W RD ALG S LN OF LOTS 63 & 64 PATTEN'S PALISADES	SW 111 PL	CO
SW 112 ST	E & W RD ALG S LN OF SEC	SW 112 ST	CO
109 AVE SW	N & S RD ALG E LN OF LOTS 1-3, PATTEN'S PALISADES	109 AVE SW	CO
110 AVE SW	N & S RD ALG E LN OF LOTS 16-3, PATTEN'S PALISADES #2	PATTEN LN SW	CO
	<u>SEC 7, T 23, R 3 EWM</u>		
99 AVE SW	N & S RD ALG THE E LN OF N1/2 OF SEC	99 AVE SW	CO

<u>PRESENTLY KNOWN AS</u>	<u>LOCATION</u>	<u>BE DESIGNATED</u>	<u>MAINTAINED BY *</u>
A D COWAN RD, VASHON HEIGHTS RD, SW 120 ST	N & S RD RNG SELY & SWLY THR BLK 12, ALG THE E & S LN OF BLK 16, ALG THE S LN OF BLK 17 & ALG THE W LN BLK 20, ALL IN ASSESSOR'S PLAT OF VASHON HEIGHTS, TH SWLY THR THE W1/2 SW1/4 SE1/4 OF SEC	VASHON HWY SW	CO
101 AVE SW/ RD	N & S RD ALG THE E LN OF THE E1/2 NW1/4 NE1/4 NE1/4 OF SEC	ASTA LN SW	PVT
103 AVE SW	N & S RD ALG THE W LN OF THE E1/2 NE1/4 OF SEC	103 AVE SW	CO
RD	N & S RD THR LOT 3, BLK 17, ASSESSOR'S PLAT OF VASHON HEIGHTS	104 AVE SW	PVT
RD	N & S RD ALG W LN PCL-A & B KCSP 874025 IN SE1/4 NW1/4 NE1/4 OF SEC	104 PL SW	PVT
105 AVE SW	N & S RD ALG THE W LN OF THE E1/2 SW1/4 NE1/4 OF SEC	105 AVE SW	CO
RD	N & S RD THR E1/2 E1/2 SW1/4 NW1/4 NE1/4 OF SEC	105 PL SW	PVT
106 PL SW	N & S RD ALG THE W LN LOTS 2-5, SEA BREEZE FARM ESTATES	SEA BREEZE AVE SW	CO
BILOXI RD EXT'N	N & S RD ALG N 400+/-FT OF W LN NW1/4 NE1/4 OF SEC	107 AVE SW	CO
CUNLIFFE RD	N & S RD SLY & SWLY THR THE S1/2 S1/2 SE1/4 NE1/4 & SLY, ELY & SELY THR THE E1/2 SE1/4 OF SEC	CUNLIFFE RD SW	CO
RD	N & S RD ALG THE S & W LN OF LOTS 10, 9, 8, 7 OF PUGET SOUND SUMMER ASSEMBLY UNREC PLAT	110 PL SW	CO
BURMA- ARMSTRONG RD/ 102 AVE SW	N & S RD RNG SWLY THR THE S1/2 SW1/4 NW1/4 SE1/4 & SLY THR THE NW1/4 NW1/4 SW1/4 SE1/4 & SWLY & SLY THR SE1/4 SW1/4 OF SEC	BURMA RD SW	CO
SW 112 ST	E & W RD ALG THE N LN OF SEC	SW 112 ST	CO

<u>PRESENTLY KNOWN</u> <u>AS</u>	<u>LOCATION</u>	<u>BE DESIGNATED</u>	<u>MAINTAINED</u> <u>BY *</u>
SW 116 ST	E & W RD RNG WLY ALG THE S LN OF THE N1/2 NE1/4 & ALG THE S LN OF LOTS 2, 1 & 3, KCSP 475061 & TH WLY 525.34 FT ALG S LN GL 1 OF SEC	SW 116 ST	CO
BILOXI RD	E & W RD THR THE S1/2 N1/2 NE1/4 NW1/4 OF SEC	SW BILOXI RD	CO
SYLVAN BEACH WALK	N & S WALK ACROSS BULK- HEADS & THR LOTS 8-31, SYLVAN BEACH UNREC	SYLVAN BEACH WALK SW	PVT
RD	E & W RD RNG NELY ELY, SELY, & NELY THR THE E1/2 SE1/4 NE1/4 SE1/4 OF SEC	SW 123 PL	PVT
RD	E & W RD RNG SWLY & SLY THR THE W1/2 SE1/4 NE1/4 SE1/4 OF SEC	SW 122 PL	PVT
RD	E & W RD RNG SELY, NELY, SELY, THR THE S1/2 SW1/4 SE1/4 OF SEC	SW 127 ST	PVT
SYLVAN BEACH RD	E & W RD RNG NWLY THR W1/2 SW1/4 NW1/4 SE1/4 OF SEC & NWLY THR THE N1/2 N1/2 SW1/4 OF SEC	SW SYLVAN BEACH RD	CO
RD	E & W RD RNG NWLY ALG THE S LN LOT 2, KCSP 676032	SW 125 ST	PVT
CORBIN BEACH RD	E & W RD RNG NWLY THR THE N1/2 N1/2 SE1/4 SW1/4 OF SEC, WLY & SLY THR THE S1/2 SE1/4 NW1/4 SW1/4 OF SEC, & SLY & NLY THR THE W1/2 NE1/4 SW1/4 SW1/4 OF SEC	SW CORBIN BEACH RD	CO/PVT
SW 116	E & W RD ALG S LN OF LOT 2, BLK 17, ASSESSOR'S PLAT OF VASHON HEIGHTS	SW 116 PL	PVT
RD	E & W RD THR N POR LOT 10, BLK 17, ASSESSOR'S PLAT OF VASHON HEIGHTS	SW 117 PL	PVT
	<u>SEC 8, T 23, R 3 EWM</u>		
CUNLIFFE RD	N & S RD RNG ELY THR THE CENTRAL POR OF GL 4, APPROX 350 FT N OF SW COR OF SEC	CUNLIFFE RD SW	CO
98 AVE SW	N & S RD ALG THE W LN OF THE E1/2 W1/2 NW1/4 NW1/4 OF SEC	98 AVE SW	CO

<u>PRESENTLY KNOWN AS</u>	<u>LOCATION</u>	<u>BE DESIGNATED</u>	<u>MAINTAINED BY *</u>
99 AVE SW	N & S RD ALG ALL BUT THE S 345 FT OF W LN OF NW1/4 OF SEC, TH ELY MEANDERING THR SW1/4 SW1/4 NW1/4 OF SEC TO DOLPHIN PT TRAIL SW AHD	99 AVE SW	CO/PVT
DOLPHIN PT TRAIL	N & S TRAIL 100 FT TO 250 FT INLAND OF & PLL SHORELINE OF PUGET SOUND IN E POR GL 2 AND SE POR GL 1 OF SEC	DOLPHIN PT TRAIL SW	PVT
RD	N & S RD RNG SLY IN THE E POR OF THE W1/2 NW1/4 SW1/4 NW1/4 OF SEC	98 PL SW	PVT
BUNKER TRAIL	E & W TRAIL RNG SELY THR THE N1/2 NE1/4 NW1/4 NW1/4 OF SEC, 50-200 FT INLAND FROM & PLL THE SHORELINE OF PUGET SOUND	SW BUNKER TRAIL	PVT
DOLPHIN PT RD	E & W RD IN GL 1 OF SEC RNG ELY ALG S LN LOT 6, BLK 14, ASSESSOR'S PLAT OF VASHON HEIGHTS, NELY & SELY THR NE1/4 NW1/4 NW1/4, & SELY & SWLY THR W1/2 NE1/4 NW1/4 OF SEC	SW DOLPHIN PT RD	PVT
SW 112 ST	E & W RD ALG THE N LN OF THE NW1/4 NW1/4 NW1/4 NW1/4 OF SEC	SW 112 ST	CO
SW 116 ST	E & W RD ALG THE S LN OF SW1/4 NW1/4 NW1/4 OF SEC	SW 116 ST	CO
RD	E & W RD RNG ELY THR THE S1/2 N1/2 NW1/4 SW1/4 NW1/4 OF SEC	SW 117 ST	PVT
<u>SEC 17, T 23, R 3 EWM</u>			
GLENACRES RD	N & S RD RNG NWLY, NLY & NWLY ALG CENTERLINE OF GLENACRES CO RD EST 10-20-36, TH NWLY & SWLY THR NW POR GL 3, TH ALG CENTERLINE OF 15 FT ESMT #586639, TH NLY ALG POR OF W LN GL 3 OF SEC	GLEN ACRES RD SW	CO
<u>SEC 18, T 23, R 3 EWM</u>			
VASHON HEIGHTS RD	N & S RD RNG SLY & SELY THR THE W1/2 NE1/4, SLY THR THE E1/2 NW1/4 SE1/4 & SELY THR THE SE1/4 SE1/4 OF SEC	VASHON HWY SW	CO
VASHON ISLAND CO RD	N & S RD RNG SLY THR THE SE1/4 SE1/4 OF SEC	OLD HWY SW	CO

<u>PRESENTLY KNOWN AS</u>	<u>LOCATION</u>	<u>BE DESIGNATED</u>	<u>MAINTAINED BY *</u>
108 AVE SW	N & S RD RNG NELY & NLY ALG THE N LN OF LOTS 8, 9, 10 & ALG THE W LN OF LOTS 13, 14 & TR A OF ALTAS MADRONAS	108 AVE SW	CO
TRACT A	N & S RD RNG SELY & SLY THR THE SE1/4 SW1/4 OF SEC ALG THE E LN OF LOTS 1 & 3, KCSP 380126 & THE E LN OF LOT 4, KCSP 380127	107 WAY SW	CO
ARMSTRONG RD	N & S RD RNG NLY THR POR OF GL 3 & NLY THR GL 2 ALG CENTERLINE OF CO RD 1363 & CENTERLINE OF MARSHALL ARMSTRONG CO RD EXT AKA CO RD 1530, TH NELY THR S POR GL 1 & NELY, NLY, WLY, NWLY & NELY OVER ACROSS & ALG E LN OF GL 1	BURMA RD SW	CO
MILLER-ANDREWS RD	E & W RD RNG SELY, ELY, & SELY THR THE N1/2 N1/2 NE1/4 NE1/4 OF SEC	SW 127 ST	PVT
RD	E & W RD RNG ELY THR THE N1/2 N1/2 SW1/4 NE1/4 OF SEC, E FROM VASHON HWY SW AHD	SW 132 PL	PVT
SW 133 ST	E & W RD RNG W ALG N LN NW1/4 SW1/4 SW1/4 NE1/4 OF SEC & N LN TR A, ALTAS MADRONAS	SW 133 ST	CO
SW 134 ST	E & W RD RNG ALG THE N LN OF LOTS 11 & 12, ALTAS MADRONAS	SW 134 PL	CO
OLD COUNTY RD/ SW 140 ST	E & W RD RNG SELY ALG THE W LN OF LOT 3, KCSP 580104, TH SELY TO & ALG THE N LN OF THE S1/2 SE1/4 OF SEC	SW 140 ST	CO
D A CULMAN RD	E & W RD RNG SWLY & SLY ALG, OVER & ACROSS E LN OF W1/2 OF SEC, TH SWLY, WLY, & NNWLY THR THE E1/2 SW1/4 OF SEC, TH WLY, SWLY, SELY, & SWLY THR W1/2 SW1/4 OF SEC	SW CEDARHURST RD	CO
RD	E & W RD RNG WLY THR S1/2 NW1/4 NW1/4 SW1/4 OF SEC FROM SW CEDARHURST RD AHD TO SHORELINE OF PUGET SOUND	SW MCCORMICK PL	CO
	<u>SEC 19, T 23, R 3 EWM</u>		
99 AVE SW	N & S RD RNG SELY THR THE NE1/4 NE1/4 NE1/4 OF SEC & ALG THE E LN OF SEC	VASHON HWY SW	CO

<u>PRESENTLY KNOWN AS</u>	<u>LOCATION</u>	<u>BE DESIGNATED</u>	<u>MAINTAINED BY *</u>
RD	N & S RD ALG THE W LN OF LOTS 1-4, KCSP 380133 & THE W LN OF LOTS 1 & 2, KCSP 380132	107 WAY SW	PVT
115 AVE SW	N & S RD RNG SWLY THR THE W1/2 SW1/4 SW1/4 NW1/4 OF SEC & SLY ALG THE W LN OF SW1/4 OF SEC	115 AVE SW	CO/PVT
SW 156 ST	E & W RD ALG THE S LN OF THE N1/2 SE1/4 OF SEC & ALG THE S LN OF THE SE1/4 SE1/4 NE1/4 SW1/4 OF SEC	SW 156 ST	CO
RD	E & W RD ALG THE S LN OF THE NE1/4 SE1/4 SE1/4 OF SEC	SW 158 ST	PVT
RD	E & W RD ALG THE S LN OF THE SW1/4 OF THE SW1/4 OF SEC & ALG THE S LN OF THE SW1/4 SW1/4 SE1/4 SW1/4 OF SEC	SW 160 ST	PVT
<u>SEC 20, T 23, R 3 EWM</u>			
GLEN ACRES RD	N & S RD FROM THE N LN OF GL 1 IN THE NW1/4 NE1/4 OF SEC, RNG SELY ALG THE E LN OF LOTS 5-27, BLK 1, GLEN ACRES, TH SELY TO THE NLY MGN OF SW VAN OLINDA RD AHD, IN THE NE1/4 SE1/4 OF SEC	GLEN ACRES RD SW	CO
91 AVE SW	N & S RD RNG NLY FROM THE S1/4 COR OF SEC THR CENTER OF SEC & CONTINUING NLY APPROX 1,000 FT FROM SEC CENTER	91 AVE SW	CO/PVT
RD	N & S RD ALG W LN E1/2 NW1/4 SE1/4 SW1/4 OF SEC	94 AVE SW	PVT
RD	N & S RD RNG ALG W LN NE1/4 SW1/4, & ALG W LN OF SE1/4 NW1/4 OF SEC	VERMONTVILLE RD SW	PVT
VASHON IS BLVD/ 99 AVE SW	N & S RD RNG ALG THE W LN OF SEC	VASHON HWY SW	CO
RD	E & W RD RNG WLY THR N1/2 SW1/4 NW1/4 NE1/4 OF SEC	SW 146 PL	PVT
SW 147 ST	E & W RD RNG ALG THE N LN OF LOT 1, BLK 2, GLEN ACRES	SW GLEN LANDING RD	CO

<u>PRESENTLY KNOWN AS</u>	<u>LOCATION</u>	<u>BE DESIGNATED</u>	<u>MAINTAINED BY *</u>
RD	E & W RD RNG SLY THR THE N POR LOTS 12 & 13, TH SWLY ALG THE NW LN OF LOT 14, TH NLY, SWLY & SELY THR S POR LOTS 13, 14, 15, ALL IN BLK 1, GLEN ACRES	SW 148 PL	PVT
RD	E & W RD RNG ELY, NLY, NELY & SELY THR LOTS 19-22, BLK 1, GLEN ACRES	SW 152 LN	PVT
RD	E & W RD RNG ELY THR S1/2 S1/2 NW1/4 NW1/4 NW1/4 OF SEC	SW 145 PL	PVT
SW 148 ST/ 98 AVE SW	E & W RD RNG ELY ALG S LN SW1/4 SW1/4 NW1/4 NW1/4, TH NELY ALG S LN LOTS 16-13, VALLEY STREAM	SW 148 ST	CO
SW 152 ST	E & W RD RNG ELY & SELY THR N1/2 N1/2 SE1/4 OF SEC	SW VAN OLINDA RD	CO
SW 156 ST	E & W RD ALG S LN OF N1/2 SW1/4 OF SEC	SW 156 ST	CO
FRANK COLLIER CO RD	E & W RD ALG N LN S1/2 S1/2 SW1/4 SE1/4 OF SEC	SW 159 ST	CO
RD	E & W RD RNG ELY, NLY & ELY THR LOT 1 KCSP 1074023	SW 157 PL	PVT
<u>SEC 21, T 23, R 3 EWM</u>			
RD	N & S RD ALG NW LN OF LOT 21, DILWORTH POINT	82 PL SW	CO
RD	N & S RD ALG S LN OF LOTS 34 & 33, DILWORTH POINT	80 PL SW	CO
RD	N & S RD RNG SWLY CLOSELY E OF & APPROX PLL TO SW DILWORTH RD AHD, & BET SHORELINE FROM NEAR N LN GL 2 TO S LN OF GL 2 OF SEC	SHANAHAN RD SW	PVT
80 PL SW	N & S RD FROM NW COR GL 1, SW1/4 OF SEC RNG SELY TO & ALG S LN LOTS 20-3, DILWORTH POINT	SW HAWTHORNE LN	CO
SHANAHAN- GLEN ACRES RD/ SW 152 ST	N & S RD FROM W LN GL 1 SELY TO & ALG S LN LOTS 21-32 & 34, DILWORTH POINT	SW VAN OLINDA RD	CO
SHANAHAN- GLEN ACRES RD	E & W RD BAAP 270 FT N OF S1/4 COR RNG NELY APPROX PLL SHORELINE TH ALG W LN LOTS 41, 42, 43, DILWORTH POINT	SW DILWORTH RD	CO

<u>PRESENTLY KNOWN</u> <u>AS</u>	<u>LOCATION</u>	<u>BE DESIGNATED</u>	<u>MAINTAINED</u> <u>BY *</u>
	<u>SEC 28, T 23, R 3 EWM</u>		
RD	N & S RD RNG SWLY FROM N LN OF SEC PLL SHORELINE IN N1/2 N1/2 OF GL 6	SHANAHAN RD SW	PVT
	<u>SEC 29, T 23, R 3 EWM</u>		
RD	N & S RD ALG THE W LN OF GL 2 OF SEC	87 AVE SW	PVT
RD	N & S RD RNG NELY THR GL 2 ALG THE SE LN OF LOTS C, B, & A, KC 7803130561 TO & THR S1/2 N1/2 OF GL 2	86 PL SW	PVT
RD	N & S RD ALG THE W LN OF THE E1/2 NW1/4 SW1/4 SE1/4 OF SEC & ALG THE W LN OF LOT 1, KCSP 277041	90 AVE SW	CO
91 AVE SW	N & S RD ALG THE W LN OF THE NE1/4 OF SEC LESS THE S 330 FT THOF	91 AVE SW	CO
93 AVE SW	N & S RD ALG W LN NW1/4 NW1/4 NE1/4 NE1/4 SW1/4, TH ALG W LN E1/2 SE1/4 NW1/4 & W LN SW1/4 SE1/4 NE1/4 NW1/4 OF SEC	93 AVE SW	CO
RD	N & S RD ALG THE W LN OF THE E1/2 SW1/4 SE1/4 SW1/4 OF SEC	94 AVE SW	PVT
RD	N & S RD EXTENDING SLY APPROX 300 FT FROM SW GORSUCH RD AHD, IN THE E1/2 NE1/4 NW1/4 SW1/4 OF SEC	95 LN SW	PVT
97 AVE SW	N & S RD ALG THE E LN OF LOTS 1-13, & SE COR LOT B, SW COR LOT A, BLEKKINK'S ADD	96 PL SW	CO
98 WAY SW/ 98 AVE SW	N & S RD RNG NWLY FR SE COR LOT 1, VASHON EAST 888440 TH NLY TO SW COR PCL A, KC 7605130683	97 PL SW	CO
RD	N & S RD RNG NLY BAAP 347 FT E OF W LN SEC & N MGN SW GORSUCH RD AHD, TO APPROX THE S LN KCLLA 385075	98 AVE SW	PVT
99 AVE SW	N & S RD BET THE NW COR & SW COR OF SEC	VASHON HWY SW	CO
SW 164 ST	E & W RD RNG S OF & APPROX PLL & ALG S LN OF NW1/4 NE1/4 OF SEC & RNG NELY & DIAG THR THE NE1/4 NE1/4 OF SEC	SW DILWORTH RD	CO

<u>PRESENTLY KNOWN</u> <u>AS</u>	<u>LOCATION</u>	<u>BE DESIGNATED</u>	<u>MAINTAINED</u> <u>BY *</u>
SW 169 ST	E & W RD RNG ELY & NELY THR THE N1/2 N1/2 NW1/4 SW1/4 TH NELY & ELY THR THE S1/2 S1/2 SE1/4 NW1/4 TH ELY & SELY THR THE S1/2 S1/2 SW1/4 NE1/4 TH SELY THR NE1/4 NE1/4 SW1/4 SE1/4 TO SHORELINE	SW GORSUCH RD	CO/PVT
SW 171 ST	E & W RD BAAP 858.94 FT S OF W1/4 COR OF SEC RNG ELY & NELY IN N1/2 SW1/4 OF SEC TO PT 661.61 FT W OF E LN SW1/4 OF SEC & 180 FT S OF N LN OF SW1/4 OF SEC	SW 171 ST	CO
SW 174 ST	E & W RD ALG N LN NW1/4 SW1/4 SW1/4 SW1/4 OF SEC	SW 174 ST	CO
T D SOPER RD/ SW 173 ST/ SW 174 ST/ CO RD 486/117	E & W RD RNG NLY FROM THE S1/4 COR OF SEC TH NELY THR N1/2 S1/2 SE1/4 OF SEC TH SELY IN APPROX PLL SHORELINE TO A PT 1006.5 FT N & 1885 FT E OF S1/4 COR OF SEC	SW SOPER RD	CO
SW 176 ST	E & W RD BET THE SW COR & S1/4 COR OF SEC	SW BANK RD	CO
<u>SEC 30, T 23, R 3 EWM</u>			
99 AVE SW	N & S RD BET THE NE COR & SE COR OF SEC	VASHON HWY SW	CO
100 AVE SW	N & S RD ALG W LN OF E1/2 SE1/4 SE1/4 SE1/4 OF SEC	100 AVE SW	CO
107 AVE SW	N & S RD BET S1/4 COR & CENTER OF SEC	107 AVE SW	CO
RD	N & S RD BAAP 1665 FT E OF NW COR SEC RNG SELY & SLY 846.86 FT	109 AVE SW	PVT
115 AVE SW	N & S RD BET NW & SW COR OF SEC	115 AVE SW	CO
RD	E & W RD ALG S LN OF N1/2 N1/2 NE1/4 NE1/4 OF SEC	SW 161 ST	PVT
RD	E & W RD ALG S LN OF N1/2 N1/2 SE1/4 NE1/4 OF SEC & ALG N LN OF LOT 1, KCSP 381044R	SW 165 ST	PVT
SW 168 ST	E & W RD BET E1/4 COR & W1/4 COR OF SEC	SW COVE RD	CO
RD	E & W RD RNG WLY 1665 FT ALG N LN OF NW1/4 NW1/4 OF SEC	SW 160 ST	PVT

<u>PRESENTLY KNOWN AS</u>	<u>LOCATION</u>	<u>BE DESIGNATED</u>	<u>MAINTAINED BY *</u>
SW 174 ST	E & W RD RNG WLY 1030 FT ALG S LN OF N1/2 SE1/4 SE1/4 OF SEC	SW 174 ST	CO
SW 176 ST	E & W RD BET SE COR & SW COR OF SEC	SW BANK RD	CO
<u>SEC 31, T 23, R 3 EWM</u>			
99 AVE SW	N & S RD BET NE COR & SE COR OF SEC	VASHON HWY SW	CO
RD	N & S RD LY 124.24 FT W OF & PLL E LN OF SEC BET N LN OF SEC & 178 ST AHD	99 PL SW	PVT
100 AVE SW	N & S RD LY APPROX 330 FT W OF & PLL E LN OF SEC BET N LN OF SEC & A PT 488.2 FT S OF SW 178 ST AHD	100 AVE SW	CO
RD	E & W RD BAAP 740 FT W OF E LN OF SEC & SLY MGN OF SW 178 ST AHD, RNG SLY 486.7 FT IN NE1/4 NE1/4 OF SEC	101 PL SW	PVT
103 AVE SW	N & S RD ALG W LN OF N1/2 SE1/4 SE1/4 OF SEC RNG SLY 665 FT	103 AVE SW	CO
107 AVE SW	N & S RD ALG W LN OF N1/2 NE1/4 OF SEC	107 AVE SW	CO
RD	N & S RD RNG S ALG W LN OF LOTS 1, 2 & 3, KCSP 180082R	112 AVE SW	PVT
115 AVE SW	N & S RD ALG W LN OF N1/2 NW1/4 OF SEC	115 AVE SW	CO
SW 176 ST/ CO RD NO 117	E & W RD BET NE COR & NW COR OF SEC	SW BANK RD	CO
RD/SW 178 ST	E & W RD BAAP 711.25 FT S OF NE COR OF SEC RNG WLY 780 FT, ALL IN NE1/4 NE1/4 OF SEC	SW 178 ST	CO
SW 188 ST/ CO RD NO 832	E & W RD ALG N LN OF S1/2 SE1/4 OF SEC	SW 188 ST	CO
<u>SEC 32, T 23, R 3 EWM</u>			
91 AVE SW	N & S RD BET THE N1/4 COR & S1/4 COR OF SEC	BEALL RD SW	CO

<u>PRESENTLY KNOWN</u> <u>AS</u>	<u>LOCATION</u>	<u>BE DESIGNATED</u>	<u>MAINTAINED</u> <u>BY *</u>
88 AVE SW	N & S RD RNG SLY, SWLY & SELY THR THE E1/2 OF THE NW1/4 SE1/4, TH SLY & SELY ALG THE W LN OF KCSP 681115, TH SELY ALG THE W LN OF TR 'C,' FIR RIDGE, & SELY ALG W LN OF LOTS 1 & 2, KCSP 676077 TH ALG W LN GL 4 TO S LN OF SEC	RIDGE RD SW	CO
87 PL SW	N & S RD ALG THE W LN OF LOTS 25-32, FIR RIDGE	87 PL SW	CO
SW 190 PL/ 88 PL SW	N & S RD BAAP NE COR TR "A" FIR RIDGE, RNG SWLY ALG S LN OF TR "A," LOTS 1, 2, 3, TH SLY ALG E LN OF LOTS 4-9 & N LN OF LOTS 10 & 11, FIR RIDGE	SW 190 ST	CO
RD	N & S RD ALG THE E LN OF LOTS 2 & 3, TH ALG THE S LN OF LOT 3, KCSP 478050	94 PL SW	PVT
RD	N & S RD BAAP 814 FT W OF NW COR OF SEC RNG SLY APPROX 353 FT IN NW1/4 NE1/4 NW1/4 NW1/4 OF SEC	96 PL SW	PVT
RD	N & S RD BAAP 784 FT W & 1326.2 FT N OF SW COR SEC RNG NLY 714 FT TH ELY 336 FT IN NW1/4 SW1/4 OF SEC	96 PL SW	PVT
ALLEY	N & S RD BAAP 150 FT E OF NW COR OF SEC RNG SLY 373 FT TO NLY MGN SW 177 ST AHD & PLL W LN OF SEC IN THE NW1/4 NW1/4 OF SEC	98 PL SW	CO/PVT
99 AVE SW	N & S RD BET THE NW COR & THE SW COR OF SEC	VASHON HWY SW	CO
SW 180 ST	E & W RD ALG THE E 520 FT OF THE N LN OF THE SE1/4 NW1/4 OF SEC	SW 180 ST	CO
SW 184 ST	E & W RD ALG THE N LN OF SE1/4 OF SEC	SW 184 ST	CO/PVT
SW 176 ST	E & W RD BET NW COR & N1/4 COR OF SEC	SW BANK RD	CO
RD	E & W RD RNG ELY 150 FT FROM A PT 405 FT S OF THE NW COR OF SEC	SW 177 ST	PVT
RD	E & W RD ALG THE N LN OF SW1/4 NW1/4 LESS APPROX THE E 280 FT THOF	SW 180 ST	PVT
RD	E & W RD BAAP 160 FT N OF CENTER OF SEC RNG WLY 1080 FT IN S1/2 S1/2 SE1/4 NW1/4 OF SEC	SW 183 PL	PVT

<u>PRESENTLY KNOWN</u> <u>AS</u>	<u>LOCATION</u>	<u>BE DESIGNATED</u>	<u>MAINTAINED</u> <u>BY *</u>
SW 188 ST	E & W RD ALG THE N LN OF S1/2 SW1/4 OF SEC	SW 188 ST	CO
SW 192 ST	E & W RD BET SW COR & S1/4 COR OF SEC	SW 192 ST	CO
90 AVE SW/ SW 183 ST/ 87 AVE SW/ SW 180 ST	N & S RD FROM SW 184 ST AHD BEG IN SW1/4 SW1/4 SW1/4 NE1/4 OF SEC, RNG N TO SW COR LOT 3, KCSP 784014, TH E ALG S LN LOT 3, TH N ALG E LN LOTS 3, 2, & 1, KCSP 784014, TH E TO W LN OF E1/2 OF NE1/4, TH N APPROX 1150 FT BET KCSP 1280048 & KCSP 1079079 IN GL 1 OF SEC	MCLEAN RD SW	CO/PVT

6/22/89

HISTORICAL SOURCES OF VASHON-MAURY ISLAND ROAD NAMES

- ASTA LANE: Named for early landowner, Asta Schade.
- BACHELOR ROAD: Named for early landowner, James Bachelor, who settled on that part of the island in 1901.
- BANK ROAD: Named in 1911 when Vashon's first bank was built at the junction of this road and the Vashon Highway.
- BATES ROAD: William Bates of Montana settled on the west side in 1913.
- BATES WALK: To the walk-ins along the beach south of the west end of Bates Road.
- BAYVIEW DRIVE: Named in 1920 for its picturesque view.
- BEALL ROAD: The Beall family and H. Harrington have operated commercial greenhouses on this road since 1910.
- BETHEL LANE: The Bethel Evangelical Free Church bought land and established a church in 1927.
- BILOXI ROAD: This name was given by an early resident (Ruth Kellogg) in honor of her home in Mississippi.
- BUNKER TRAIL: Mr. Bunker lived at one end. A related Mr. Bunker lived at the other end. The trail was built by WPA in 1935-36.
- BURMA ROAD: Dubbed Burma Road by the folks who built it because of its resemblance to its namesake.
- BURTON DRIVE: Requested by area residents, the name derives from a pioneer wife who came from Burton-upon-Trent, England.
- CAMP SEALTH ROAD: Camp Fire Girls acquired land for a permanent camp in 1921 and named it Camp Sealth.
- CAREY ROAD: The road's builder and early resident was Roland Carey.
- CASTER ROAD: Named in honor of Mr. and Mrs. Joseph Caster, it passes through the land they owned from approximately 1902 to 1930.
- CEDARHURST ROAD: So named by early residents because of the number of tall cedars there.
- CEMETERY ROAD: The Vashon cemetery, established in 1890, is located on this road.
- CHAUTAUQUA BEACH ROAD: Established by the Chautauqua Assembly in 1888. Chautauqua means "jumping fish" in the Algonquian Indian language.
- COLUMBIA AVENUE: The Columbia School was built in 1897.
- COMMONS ROAD: This road is located in a "common section," established in 1864 for a school or other public usage.
- CORBIN BEACH ROAD: Harry S. Corbin was a pioneer settler who built the road to Corbin Beach during the early part of the century.
- COVE ROAD: Established in pioneer days to connect Vashon in the east with the Cove area on the west shore.
- COWAN ROAD: A.D. Cowan was the first President of the Vashon Steamboat Company, started in 1908.
- CRESCENT DRIVE: Named by Perry Hansen. In 1925 the old Westside Highway curved past a mission and Perry Hansen's house. The highway was later straightened out, creating Crescent Drive.

CROSS LANDING ROAD: William Cross settled on the west side of the island in 1893.

CUNLIFFE ROAD: Named for Harold Cunliffe, who lived there from 1911 until the early 1950s.

DEPPMAN ROAD: Charles F. Deppman and Tim Clarke founded Vashon Auto Freight in 1903.

DILWORTH ROAD: Rev. R.B. Dilworth settled here with his family in 1884.

DOCK STREET: Named after the marine businesses that were established in Dockton.

DOCKTON ROAD: In 1924 a road was built to replace the difficult overland trail route from Portage to Dockton, a thriving industrial community since 1890.

DOLPHIN POINT ROAD: This road is located on Dolphin Point.

DOLPHIN POINT TRAIL: To the walk-ins along the beach south of Dolphin Point Road.

DUGWAY ROAD: Named after the way the road was created. This was the first road from Quartermaster toward Vashon.

ELISHA LANE: Named for Elisha Morgan, who owned and operated a poultry ranch and peach orchard on this hill.

ELLISPORT ROAD: Rev. Jacob F. Ellis owned 167 acres at what is now Ellisport in 1880.

GLEN ACRES ROAD: Glen Acres is the name given to the area when it was first platted in 1910.

GLEN LANDING ROAD: Requested by residents; there was at one time a boat landing at the end of this short road in the Glen Acres district.

GOLD BEACH DRIVE: Gold Beach was platted in 1967.

GORSUCH ROAD: J.C. Gorsuch and family arrived in 1885 and bought land north of what is now Vashon Town. F.W. Gorsuch opened the first store at Vashon Town in 1890.

HAKE ROAD: The Hake family has lived in the area since 1916. David and Alice Hake owned the old Mansanita Clubhouse as their residence during the 1930s.

HARBOR DRIVE: Curving along the northern part of the Burton Peninsula, it overlooks Quartermaster Harbor.

HAWTHORNE LANE: Named by residents of the area.

HIGHLAND AVENUE: Named by residents of the area.

KINGSBURY ROAD: A.D. Kingsbury settled on Maury with his family in 1889 and operated a logging business.

KLAHANIE ROAD: Once the site of an outdoor resort; Klahanie is an Indian word for "a good time outdoors."

LANDERS ROAD: Ephraim Landers settled above Cross Landing in 1882. This road was designated Ephraim Landers Road when it was built in 1901.

LISABEULA ROAD: Supposedly this name is derived from the names of two girls, Eliza and Beulah, working in the office to which John Brink applied for a post office permit. Howard Lynn gives the source as the postmaster's daughters' names.

LUANA BEACH ROAD: Frank Hubbell bought a tract on Maury's east shore in 1908, named it after two former girl friends, and established a summer resort which thrived until the late 1920's.

LUANA LANE: A short road parallel to Luana Beach Road, through the old Luana Resort property.

MADRONA ROAD: Goes to the Madrona West development.

MANZANITA BEACH ROAD: Named in 1892 as part of the Tacoma Yacht Club Park plat. "Manzanita" is one name by which madrone or madrona is known in the Pacific Northwest.

MAURY PARK ROAD: William Maury was a member of the Wilkes survey party here in 1841.

McLEAN ROAD: John E. McLean was a pioneer and one of two partners who established the first store. McLean Road passes through the McLean homestead.

McCORMICK PLACE: Phillip McCormick came to Vashon in 1894. George McCormick operated a currant farm in the early part of the century.

McINTYRE ROAD: Established during the early part of the century, this is a short section of "old road" parallel to Westside Highway at the end of Cove Road.

MELCHERT WAY: The "old" name of this road is being made official by request of the residents.

MONUMENT ROAD: A monument dedicated to the pioneers was set at the junction of this road and Quartermaster Drive in 1927.

NORTHILLA ROAD: Northilla Beach was platted for summer homes in 1909 by the Norton-Hill Company of Tacoma.

NORTHILLA TRAIL: To the walk-ins southeast of Northilla Road.

OBER BEACH ROAD: Named in honor of John Ober, a postmaster and well-liked member of the community.

OLD HIGHWAY: This is the last remaining portion of the first concrete highway on Vashon.

OLD MILL ROAD: Called Mill Road since the 1920s when the Pankrantz Lumber Mill was located there.

OLYMPIC DRIVE: This road is located at the north end of the road once called Olympic View, now being designated as the Westside Highway.

PAIGE LANE: Jedediah Paige owned Cove waterfront property and kept a float anchored for steamboats from the 1880s to the turn of the century.

PALISADES AVENUE: Patten's Palisades was developed in 1957 by John Patten.

PATTEN LANE: Part of Patten's Palisades.

PILLSBURY ROAD: Charles Adams Pillsbury and his wife, Florence, moved to Harbor Heights, Vashon, in 1932.

POHL ROAD: Fred Pohl was an early landowner, circa 1901.

POINT PINER ROAD: Thomas Piner was a quartermaster on the Wilkes Expedition in 1841.

POINT ROBINSON ROAD: Point Robinson is the site of Vashon's lighthouse, built around 1890.

POINT VASHON DRIVE: Vashon Point was named by Wilkes during the expedition in 1841.

PORTAGE WAY: Portage is the causeway connecting Vashon and Maury, and overlooks Tramp Harbor. It was shored up and filled in 1916.

QUARTERMASTER DRIVE: The name Quartermaster was given to the first post office established on the harbor in 1890 on this road above the beach. Named for the quartermasters of the Wilkes Expedition.

RAYMOND ROAD: Requested by residents, in honor of the first family to live there -- Harold J. and Theresa Dell Raymond.

REDDINGS BEACH ROAD: The Redding family arrived in 1884 and at one time owned considerable acreage along the west shore of Vashon. Captain Tom Redding ran boats between Vashon and the mainland for many years.

RIDGE ROAD: This road runs along the Klahanie ridge.

ROBINWOOD ROAD: Established in 1935 to provide access to the Robinwood Beach tract.

SANDY SHORES DRIVE: Sandy Shores was platted in 1965.

SEA BREEZE AVENUE: Provides access to Sea Breeze Farm Estates plat.

SHANAHAN ROAD: Mr. Shanahan owned and operated a popular lodge during the early part of the century.

SHAWNEE ROAD: Millard F. Shaw subdivided his land around 1907 and called his development "Shawnee."

SINGER ROAD: Named for Karl Singer.

SOPER ROAD: Timothy O. and Caroline Soper owned 40 acres in that area during the early part of the century.

SPRING BEACH ROAD: Named for springs at the beach.

STUCKEY AVENUE: A.J. Stuckey operated an extensive drydock business on Maury from the 1890s to the 1930s. He was also Dockton's Justice of the Peace from 1915 to 1920.

SUMMERHURST ROAD: Serves the area known as Summerhurst.

SUMMERHURST WALK: To the beach walk-ins south from the end of Summerhurst Road.

SUNSET ROAD: This road was built to provide access to Sunset Beach.

SYLVAN BEACH ROAD: This road which goes to Sylvan Beach was named by its builder during the early 1900s.

SYLVAN BEACH WALK: To the walk-ins along the beach north and south of Sylvan Beach Road.

TAHLEQUAH ROAD: An Oklahoma Indian word meaning "water view." Ethel Whitfield of Burton submitted the name for the new south-end ferry dock in 1920 and won a \$50 prize.

THORSEN ROAD: Thomas and Ole Thorsen were pioneers and early farmers.

TILlicum LANE: A Chinook Indian word meaning "people" or "friend," this is the "old" name of this road.

- TRAMP HARBOR ROAD: Originally Trump Harbor. There are two possibilities regarding the name source: (1) P.B. Van Trump, who with Hazard Stevens climbed Mount Rainier in 1870, or (2) Commander Von Trump of a geodetic survey boat stationed there, circa 1850-1880.
- VAN OLINDA ROAD: Oliver Scott Van Olinda, pioneer, published the first island magazine, later the first (island) newspaper; taught at Burton College; operated a store; and wrote the first and official history of Vashon-Maury Islands.
- VASHON HIGHWAY: From the north end ferry dock to the south end ferry dock of Vashon Island, named in honor of Admiral James Vashon.
- VERMONTVILLE ROAD: This road lies in an area called Vermontville by early settlers, who named it after their home state.
- WAX ORCHARD ROAD: August Wax converted a 140-acre stump farm into fruit orchards during the 1930s, and it still operates today.
- WESLEYAN WAY: This road serves the Wesleyan community on Vashon Island. Name requested by area residents.
- WESTSIDE HIGHWAY: Originally called Olympic View by locals, later broken into several numbered streets, it is being re-united now as the Westside Highway, curving along the west side of the island.
- WINDMILL STREET: At one time there were windmills at both ends of this street.

6/21/89